

+NOTICE!!

These documents have been scanned!

Do not place un-scanned documents beneath this notice!

Do not remove this notice from this file!

GPO Jacket No. 560-102
Print Order 61549
Rise Business Services, LLC
Job=AZ15 9/11/2019



Box Number= AZ15238



Claim Begin-End: AMC081413-AMC081432

1 Initial Receipt



AZ15238-3 AMC079981-AMC084653

THIS FOLDER CONTAINS

LOCATION NOTICES SERIALIZED

A MC 81413 ; THROUGH

A MC 81432

LEAD NO. (IF DIFFERENT) _____

UNITED STATES
DEPARTMENT OF THE INTERIOR
BUREAU OF LAND MANAGEMENT

No. 959333

Intermittent
4-18-80 DJ

10-19-79

DATE

PARENT SERIAL NUMBER

ASSIGNMENT SERIAL NUMBER

Mining Claim Location Notices (20) Little John et al SUBJECT
APPLICANT: REMITTER IF DIFFERENT THAN APPLICANT:

George Trojanovich
P.O. Box 1309
Globe, AZ 85501

Indexed
AME 81413-81432

PURPOSE	FUND SYMBOL	AMOUNT
FILING FEE EARNED	140850	100.00
ADVANCE FILING FEE AND/OR RENTAL	14X6800	

ACRES	COUNTY	OLD LEASE	NEW LEASE
NEW LEASE			

	FUND SYMBOL	COUNTY	AMOUNT
APPLY: FILING FEE	140850		
RENTAL			

ASSIGNMENT: COMPLETE AREA

PORTION OF AREA: ASSIGNED AREA

RETAINED AREA	REFUND	RETAIN IN UNEARNED ACCOUNT	TOTAL
	REMARKS		

OF INTEREST BUT NOT OF SPECIFIC AREA:

BOND FILED

NO BOND FILED

BY _____ DATE _____

DO NOT ACCEPT THIS COPY AS A RECEIPT

CASE FOLDER COPY

NOTICE!!

These documents have been scanned!

Do not place un-scanned documents beneath this notice!

Do not remove this notice from this file!

GPO Jacket No. 560-102
Print Order 61549
Rise Business Services, LLC
Job=AZ15 9/11/2019



Box Number= AZ15238



Claim Begin-End: AMC081413-AMC081432

2 Correspondence



AZ15238-3

AMC079981-AMC084653



United States Department of the Interior



BUREAU OF LAND MANAGEMENT
Arizona State Office
One North Central Avenue, Suite 800
Phoenix, Arizona 85004-4427
www.blm.gov/az/

FEB 13 2019

In Reply Refer To:
3800 (9200) RM
AMC81413

CERTIFIED MAIL - RETURN RECEIPT REQUESTED No. 9214 8901 9403 8378 6513 87

DECISION

JOHN AND GEORGE TROJANOVICH : This Decision Affects Those Claims
PO BOX 85938 : Shown in the Block Below.
TUCSON, AZ 85754-5938 :

AMC81413 - AMC81432
RHONDA #1 - RHONDA #3, SHELLY #1 - SHELLY #3, LITTLE JOHN, LITTLE JOHN #2 -
LITTLE JOHN #4, LITTLE JOHN #4-A, LITTLE JOHN #8, LITTLE JOHN #10, LITTLE JOHN
#12, LITTLE JOHN #19, LITTLE JOHN #22, LITTLE JOHN #23, LITTLE JOHN #25, LITTLE
JOHN #26

DECISION VACATED

The decision dated November 16, 2018, declaring the above listed claim forfeited for failure to timely file the required maintenance fee payment or small miner's maintenance fee waiver is hereby vacated.

Upon further investigation, we have obtained proof of a timely filed maintenance fee payment for the 2019 assessment year. Our records have been updated to show the claims in a current status.

If additional information is required, please contact RéAnn Myers at 602-417-9413. Please include your AMC serial number(s) on all correspondence.

Sincerely,

Lucas Lucero
Deputy State Director
Lands, Minerals and Energy Division



Date Produced: 02/25/2019

ConnectSuite Inc.:

The following is the delivery information for Certified Mail™/RRE item number 9214 8901 9403 8378 6513 87. Our records indicate that this item was delivered on 02/20/2019 at 03:15 p.m. in TUCSON, AZ 85745. The scanned image of the recipient information is provided below.

Signature of Recipient :

A handwritten signature in black ink, appearing to read "John Trojanodiatl".

JOHN TROJANODIATL

Address of Recipient :

P.O. BOX 85930

Thank you for selecting the Postal Service for your mailing needs. If you require additional assistance, please contact your local post office or Postal Service representative.

Sincerely,
United States Postal Service

The customer reference number shown below is not validated or endorsed by the United States Postal Service. It is solely for customer use.

Customer Reference Number: C1214613.6953247



United States Department of the Interior

BUREAU OF LAND MANAGEMENT

Arizona State Office

One North Central Avenue, Suite 800

Phoenix, Arizona 85004-4427

www.blm.gov/az/

NOV 16 2018



In Reply Refer To:

3830 (9200) BS

AMC81413

CERTIFIED MAIL - RETURN RECEIPT REQUESTED No. 9214 8901 9403 8375 1878 65

DECISION

TROJANOVICH GEORGE, JOHN
PO BOX 85938
TUCSON, AZ 85754-5938

:
:
:

This decision affects those claims
shown in the block below.

AMC81413 - AMC81432

RHONDA #1 - #3, SHELLY #1 - #3, LITTLE JOHN, LITTLE JOHN #2 - #4, #4-A, #8, #10,
#12, #19, #22, #23, #25, #26, #31

MINING CLAIMS DECLARED FORFEITED

The mining claims listed above have been declared forfeited as of September 1, 2018, for failure to timely file the required maintenance fee payment or small miner's maintenance fee waiver (waiver).

Claimants are required to pay an annual non-refundable maintenance fee of \$155 per 20 acres or portion thereof, or submit a waiver, on or before September 1 of each year. These requirements were established by 30 U.S.C. 28f-1, as amended, and 43 CFR 3834 and 3835.

Our records do not show receipt of a maintenance fee payment or small miner waiver filed on or before the due date. Therefore, the claims listed above are forfeited.

Reclamation Requirements

This decision does not relieve you of the liability for reclamation of all areas disturbed by your activities on lands covered by the subject mining claim(s) and/or site(s). After you complete the reclamation, you must notify the authorized officer of the appropriate surface managing agency so that the authorized officer may conduct a final site inspection and determine whether you may

be released from liability. If you fail to reclaim the land to the satisfaction of the authorized officer, the surface management agency may cite you for noncompliance under its surface management regulations. For land administered by the Bureau of Land Management (BLM), if you fail to reclaim the land to the satisfaction of the authorized officer as required in 43 CFR Subpart 3809, the BLM will issue an order of noncompliance under 43 CFR 3809.601(a). If you fail to comply with the non-compliance order, BLM may take further action under 43 CFR 3809.604. Failure to conduct reclamation is a prohibited act that may subject you to criminal penalties. See 43 CFR 3809.605(h) and 43 CFR 3809.700.

Appeal Procedures

This decision may be appealed to the Interior Board of Land Appeals, Office of the Secretary, in accordance with the regulations contained in 43 CFR, Part 4, and the enclosed Form 1842-1. If an appeal is taken, your notice of appeal must be filed in this office (at the above address) within 30 days from receipt of this decision. The appellant has the burden of showing that the decision appealed from is in error.


If you wish to file a petition pursuant to regulation 43 CFR 4.21 (58 FR 4939, January 19, 1993) for a stay of the effectiveness of this decision during the time that your appeal is being reviewed by the Board, the petition for a stay must accompany your notice of appeal. A petition for a stay is required to show sufficient justification based on the standards listed below. Copies of the notice of appeal and petition for a stay **must** also be submitted to each party named in this decision and to the Interior Board of Land Appeals and to the appropriate Office of the Solicitor (see 43 CFR 4.413) at the same time the original documents are filed with this office. If you request a stay, you have the burden of proof to demonstrate that a stay should be granted.

Standards for Obtaining a Stay

Except as otherwise provided by law or other pertinent regulation, a petition for a stay of a decision pending appeal shall show sufficient justification based on the following standards:

- (1) The relative harm to the parties if the stay is granted or denied,
- (2) The likelihood of the appellant's success on the merits,
- (3) The likelihood of immediate and irreparable harm if the stay is not granted, and
- (4) Whether the public interest favors granting the stay.

Please include your AMC serial number(s) on all correspondence. If additional information is required, please call Brent Squires at 602-417-9397.



Lucas Lucero
Deputy State Director
Lands, Minerals, and Energy Division

OFFICIAL COPIES: /READ/

NOV 16 2018

*3 Squires
A Deleted 11/14/18
11/16/18*

In Reply Refer To:
3830 (9200) BS
AMC81413

CERTIFIED MAIL - RETURN RECEIPT REQUESTED No. 9214 8901 9403 8375 1878 65

DECISION

TROJANOVICH GEORGE, JOHN	:	This decision affects those claims
PO BOX 85938	:	shown in the block below.
TUCSON, AZ 85754-5938	:	

AMC81413 - AMC81432
 RHONDA #1 - #3, SHELLY #1 - #3, LITTLE JOHN, LITTLE JOHN #2 - #4, #4-A, #8, #10,
 #12, #19, #22, #23, #25, #26, #31

MINING CLAIMS
DECLARED FORFEITED

The mining claims listed above have been declared forfeited as of September 1, 2018, for failure to timely file the required maintenance fee payment or small miner's maintenance fee waiver (waiver).

Claimants are required to pay an annual non-refundable maintenance fee of \$155 per 20 acres or portion thereof, or submit a waiver, on or before September 1 of each year. These requirements were established by 30 U.S.C. 28f-1, as amended, and 43 CFR 3834 and 3835.

Our records do not show receipt of a maintenance fee payment or small miner waiver filed on or before the due date. Therefore, the claims listed above are forfeited.

Reclamation Requirements

This decision does not relieve you of the liability for reclamation of all areas disturbed by your activities on lands covered by the subject mining claim(s) and/or site(s). After you complete the reclamation, you must notify the authorized officer of the appropriate surface managing agency so that the authorized officer may conduct a final site inspection and determine whether you may

be released from liability. If you fail to reclaim the land to the satisfaction of the authorized officer, the surface management agency may cite you for noncompliance under its surface management regulations. For land administered by the Bureau of Land Management (BLM), if you fail to reclaim the land to the satisfaction of the authorized officer as required in 43 CFR Subpart 3809, the BLM will issue an order of noncompliance under 43 CFR 3809.601(a). If you fail to comply with the non-compliance order, BLM may take further action under 43 CFR 3809.604. Failure to conduct reclamation is a prohibited act that may subject you to criminal penalties. See 43 CFR 3809.605(h) and 43 CFR 3809.700.

Appeal Procedures

This decision may be appealed to the Interior Board of Land Appeals, Office of the Secretary, in accordance with the regulations contained in 43 CFR, Part 4, and the enclosed Form 1842-1. If an appeal is taken, your notice of appeal must be filed in this office (at the above address) within 30 days from receipt of this decision. The appellant has the burden of showing that the decision appealed from is in error.

If you wish to file a petition pursuant to regulation 43 CFR 4.21 (58 FR 4939, January 19, 1993) for a stay of the effectiveness of this decision during the time that your appeal is being reviewed by the Board, the petition for a stay must accompany your notice of appeal. A petition for a stay is required to show sufficient justification based on the standards listed below. Copies of the notice of appeal and petition for a stay **must** also be submitted to each party named in this decision and to the Interior Board of Land Appeals and to the appropriate Office of the Solicitor (see 43 CFR 4.413) at the same time the original documents are filed with this office. If you request a stay, you have the burden of proof to demonstrate that a stay should be granted.

Standards for Obtaining a Stay

Except as otherwise provided by law or other pertinent regulation, a petition for a stay of a decision pending appeal shall show sufficient justification based on the following standards:

- (1) The relative harm to the parties if the stay is granted or denied,
- (2) The likelihood of the appellant's success on the merits,
- (3) The likelihood of immediate and irreparable harm if the stay is not granted, and
- (4) Whether the public interest favors granting the stay.

Please include your AMC serial number(s) on all correspondence. If additional information is required, please call Brent Squires at 602-417-9397.

/s/ Lucas Lucerc

Lucas Lucero
Deputy State Director
Lands, Minerals, and Energy Division



Date Produced: 12/03/2018

ConnectSuite Inc.:

The following is the delivery information for Certified Mail™/RRE item number 9214 8901 9403 8375 1878 65. Our records indicate that this item was delivered on 11/30/2018 at 01:39 p.m. in TUCSON, AZ 85745. The scanned image of the recipient information is provided below.

Signature of Recipient :

George Trojanski
George Trojanski

Address of Recipient :

P.O. Box
85938

Thank you for selecting the Postal Service for your mailing needs. If you require additional assistance, please contact your local post office or Postal Service representative.

Sincerely,
United States Postal Service

The customer reference number shown below is not validated or endorsed by the United States Postal Service. It is solely for customer use.

Customer Reference Number: C1084846.6245950

April 11, 1980

Mr. George Trojanovich
P. O. Box 1309
Globe, Arizona 85501

Dear Mr. Trojanovich:

This letter is to identify the serial numbers we have assigned to your mining claim location notices filed in this office on October 19, 1979.

<u>Serial Number</u>	<u>Name of Claim</u>
A MC 81413 thru 81415	Rhonda #1 - #3
A MC 81416 thru 81418	Shelly #1 - #3
A MC 81419	Little John #
A MC 81420 thru 81422	Little John #2 - #4
A MC 81423	Little John #4A
A MC 81424	Little John #8
A MC 81425	Little John #10
A MC 81426	Little John #12
A MC 81427	Little John #19
A MC 81428 and 81429	Little John #22 and #23
A MC 81430 and 81431	Little John #25 and #26
A MC 81432	Little John #31

Please refer to the claim names and the serial numbers in any future correspondence.

This will also acknowledge receipt of your Affidavit of Labor Performed and Improvements Made for the above claims for the year 1978-1979.

A photocopy of your recorded Affidavit of Labor Performed or Notice of Intent to Hold for the 1979-1980 assessment year should be filed in this office on or before December 30, 1980. To be acceptable, the affidavit must show the work done during the period noon September 1, 1979 to noon September 1, 1980. No fee is required.

Sincerely,

/s/ Robert L. Peterson

Robert L. Peterson
Chief, Branch of Records
and Data Management

Enclosure:
Regulations 43 CFR 3833

BAhearn:nlg 4-11-80

NOTICE!!

These documents have been scanned!

Do not place un-scanned documents beneath this notice!

Do not remove this notice from this file!

GPO Jacket No. 560-102
Print Order 61549
Rise Business Services, LLC
Job=AZ15 9/11/2019



Box Number= AZ15238



Claim Begin-End: AMC081413-AMC081432

3 Transfers



AZ15238-3

AMC079981-AMC084653

When recorded mail to:

AMC 81413

JERRY DEROSE
THOMPSON, MONTGOMERY
& DEROSE
P.O. Box 2510
Globe, AZ 85502-2510



CAPTION HEADING: Affidavit for Collection
of Real Property

DO NOT REMOVE

This is part of the official document.

RECEIVED
BLM AZ STATE OFFICE
2011 JUL 20 P 3: 32
PHOENIX, ARIZONA

ENTERED JUL 24 2017
PB

FILED

AT _____

1
2
3
4
5
6
7
8
9
10
11
12
13
14
15
16
17
18
19
20
21
22
23
24
25
26
27

LAW OFFICES
THOMPSON, MONTGOMERY & DE ROSE
JERRY DE ROSE, 002932
102 NORTH BROAD STREET
P. O. BOX 2510
GLOBE, ARIZONA 85502-2510
(928)425-8111/FAX (928)425-8232

2016 JUN -1 PM 3: 22
ANITA ESCOBEDO, CLERK
BY _____ DEPUTY

Attorney for: Affiants ARIZONA SUPERIOR COURT
GILA COUNTY

\$213.00
pd.

In Re the Matter of the Estate of,
Mary Trojanovich
Deceased.

) NO. P3201600050
) AFFIDAVIT FOR COLLECTION OF
) REAL PROPERTY

1. The undersigned are the children of the Decedent Mary Trojanovich and are entitled to the decedent's interest in real property by reason of intestate succession as the Decedent's sole heirs. The Decedent did not leave a will.

2. The real properties that are the subject of this Affidavit are more particularly described as follows:

That certain lot, piece or parcel of land situate, lying and being in the N.W. 1/4 of the S.E. 1/4 Section 26, T. 1 N. R. 15 E. G. & S. R. B. & M., in Gila County and State of Arizona, the Southeast Corner of which may be located by a traverse running N. 34° 14' 30" E. 710.48 feet; thence N. 63° 20' W. 106.96 feet; thence N. 59° 29' 30" W. 120.65 feet from the Southeast Corner of the said N. W. 1/4 of the S. E. 1/4 of Section 26; thence N. 59° 29' 30" W. 65.0 feet; thence N. 35° 43' E. 125.0 feet; thence S. 59° 29' 30" E. 65.0 feet; thence S. 35° 43' W. 125.0 feet to the place of beginning.

PHOTOGRAPHIC SURVEY
2011
BLM
RANGE 15E
TOWNSHIP 1N
SECTION 26

The following mining claims located in Gila County:

Line No.	AMC No.	Claim/Site Name	County Recorder Data	TWP	RNG	SEC
1	81419	Little John	Gila 326/214	1N	15E	014S
2	81420	Little John #2	" 320/687	"	"	" NE
3	81421	Little John #3	" 320/688	"	"	"
4	81422	Little John #4	" 320/689	"	"	"
5	81423	Little John #4A	" 320/690	"	"	"
6	81424	Little John #8	" 320/695	"	"	"



1	7	81425	Little John #10	" 320/697	"	"	" SE
	8	81426	Little John #12	" 320/698	"	"	"
2	9	81427	Little John #19	" 320/701	"	"	"
3	10	81428	Little John #22	" 320/704	"	"	"
	11	81413	Rhonda #1	" 326/219	1N	15E	13
4	12	81414	Rhonda #2	" 326/220	"	"	13
	13	81415	Rhonda #3	" 326/221	"	"	14
5	14	81416	Shelly #1	" 326/222	"	"	12
	15	81417	Shelly #2	" 326/223	"	"	12
6	16	81418	Shelly #3	" 326/224	"	"	12
7	17	81429	Little John #23	" 326/215	"	"	13
	18	81430	Little John #25	" 326/216	"	"	12
8	19	81431	Little John #26	" 326/217	"	"	12
9	20	81432	Little John #31	" 326/218	"	"	12

10 3. The value of all real property in the Decedent's estate located in this state,
11 less liens and encumbrances against the real property, does not exceed One Hundred
12 Thousand Dollars (\$100,000.00).

13 4. No application or petition for the appointment of a personal representative
14 is pending or has been granted in any jurisdiction.


15 5. Decedent was domiciled in Gila County, State of Arizona at the time of her
16 death and 6 months have elapsed since decedent's death as shown in the certified
17 copy of the death certificate which is filed contemporaneously with this Application.


18 6. The funeral expenses, expenses of last illness, and all unsecured debts of
19 the decedent have been paid.

20 7. No federal estate tax is due on decedent's estate.

21 8. No other person has a right to the interest of the decedent in the below
22 described real property.


23
24
25 Dated this 25 day of May 2016.

26
27 
John Trojanovich


George Trojanovich

RECEIVED
BLAZ STATE OFFICE
2016 JUN 20 10 32
PHOENIX, ARIZONA

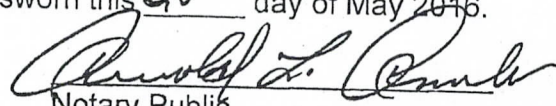
1 By:
2 THOMPSON, MONTGOMERY & DeROSE

3 
4 Jerry B. DeRose
5 Attorney for Affiants


6 STATE OF ARIZONA)
7)ss.
8 County of Gila)

9 The undersigned John Trojanovich has read the foregoing affidavit and knows
10 of his own knowledge that the facts stated therein are true and material. The
11 undersigned acknowledges that any false statement may subject the under signed to
12 penalties of perjury and subornation of perjury.

13 Subscribed and sworn this 25th day of May 2016.


14 
15 Notary Public


16 STATE OF ARIZONA)
17)ss.
18 County of Gila)



19 The undersigned George Trojanovich has read the foregoing affidavit and
20 knows of his own knowledge that the facts stated therein are true and material. The
21 undersigned acknowledges that any false statement may subject the under signed to
22 penalties of perjury and subornation of perjury.

23 Subscribed and sworn this 25th day of May 2016.

24 
25 Notary Public



RECEIVED
M AZ STATE OFFICE
JUL 20 P 3:32
PHOENIX, ARIZONA

26
27



CERTIFICATION

STATE OF ARIZONA
 DEPARTMENT OF HEALTH SERVICES - OFFICE OF VITAL RECORDS
 CERTIFICATE OF DEATH

DEATH NO.
 D-102 2004 - 038472

1. NAME OF DECEASED A. FIRST: MARY B. MIDDLE: _____ C. LAST: TROJANOVICH		2. SEX: FEMALE	3. DATE OF DEATH MONTH: NOVEMBER DAY: 22 YEAR: 2004	
4A. RACE (e.g., white, black, American Indian, (specify tribe) etc.): White		4B. WAS DECEASED OF HISPANIC ORIGIN: (SPECIFY YES OR NO) No	4C. IF YES, INDICATE MEXICAN, SPANISH, PUERTO RICAN, CUBAN, ETC. No	
5A. PLACE OF DEATH 6A. COUNTY: PIMA 6B. TOWN OR CITY: TUCSON		6C. HOSPITAL OR INSTITUTION (IF RESIDENCE, GIVE STREET ADDRESS): TUCSON MEDICAL CENTER		6D. <input type="checkbox"/> DOA <input type="checkbox"/> OP EMER <input checked="" type="checkbox"/> SKIN PATIENT
7. DATE OF BIRTH MONTH: March DAY: 13 YEAR: 1913		8A. AGE (YEARS LAST BIRTHDAY): 91	8B. IF UNDER 1 YEAR MOS. DAYS: _____	8C. IF UNDER 1 DAY HRS. MIN.: _____
9. STATE AND CITY (If not in USA, name country): Globe, Arizona		10. CITIZEN OF WHAT COUNTRY? U.S.A.	11. SOCIAL SECURITY NO.: _____	
12. USUAL OCCUPATION (Give kind of work for most of working life - if retired): Constable		13. KIND OF BUSINESS OR INDUSTRY: Judicial		
14. HOW LONG IN ARIZONA? Life		15. HIGHEST GRADE COMPLETED: _____		
16. STREET ADDRESS OF R.F.D.: 501 Euclid Ave.		17. INSIDE CITY LIMITS? (SPECIFY Yes or No) Yes		18. ON RESERVATIONS (SPECIFY Yes or No) No
19. FATHER'S NAME A. FIRST: John B. MIDDLE: _____ C. LAST: Jonovich		20. MOTHER'S MAIDEN NAME A. FIRST: Stella B. MIDDLE: _____ C. LAST: Jonovich		
21. INFORMANT'S SIGNATURE: <i>John Trojanovich</i> Name: John Trojanovich		22. RELATIONSHIP TO DECEASED: Son		23. ADDRESS: 5221 W. Calle Pedregoso Tucson, Arizona, 85745
24. BURIAL: Burial		25. DATE: 11/29/2004	26. CEMETERY OR CREMATORY, NAME/LOCATION: Pinal Cemetery Globe, Arizona	
27. FUNERAL HOME: Bring's Broadway Chapel, P.O. Box 1423, Tucson, Arizona		28. STREET ADDRESS: _____ CITY AND STATE: _____		29. FUNERAL DIRECTOR or person acting as such (SIGNATURE): <i>[Signature]</i>
30. TO THE BEST OF MY KNOWLEDGE, DEATH OCCURRED AT THE TIME, DATE AND PLACE AND DUE TO THE CAUSE(S) STATED.		31. SIGNATURE AND TITLE: <i>[Signature]</i>		
32. DATE SIGNED (Mo., Day, Year): _____		33. HOUR OF DEATH: _____		34. ON THE BASIS OF EXAMINATION AND/OR INVESTIGATION, IN MY OPINION DEATH OCCURRED AT THE TIME, DATE AND PLACE DUE TO THE CAUSE(S) AND MANNER STATED.
35. NAME OF ATTENDING PHYSICIAN OF OTHER THAN CERTIFIER (Type or print): _____		36. MEDICAL EXAMINER OR TRIBAL LAW ENFORCEMENT AUTHORITY ONLY: _____		37. SIGNATURE AND TITLE: <i>[Signature]</i>
38. NAME AND ADDRESS OF CERTIFIER, PHYSICIAN, MEDICAL EXAMINER OR TRIBAL LAW ENFORCEMENT AUTHORITY: E. PETERS, M.D., 2825 E. DISTRICT, TUCSON, AZ 85714		39. AUTHORIZED FOR CREMATION (SPECIFY): <input checked="" type="checkbox"/> Yes <input type="checkbox"/> No		40. MEDICAL EXAMINER'S SIGNATURE: _____
41. DATE REGISTERED: NOV 29 2004		42. REG. FILE NO.: 541		43. REGISTRAR'S SIGNATURE: <i>[Signature]</i>
44. IMMEDIATE CAUSE (FINAL DISEASE OR CONDITION RESULTING IN DEATH) (ENTER ONLY ONE CAUSE ON EACH LINE): ACUTE MYOCARDIAL INFARCT		45. REG. DISTRICT: 100W		
46. DUE TO OR AS A CONSEQUENCE OF: ARTERIOSCLEROTIC CARDIOVASCULAR DISEASE		47. DUE TO OR AS A CONSEQUENCE OF: _____		
48. PART II. Other significant conditions contributing to death but not resulting in the underlying cause given in Part I: BLUNT IMPACT TO RIGHT HIP WITH RIGHT FEMUR FRACTURE		49. AUTOPSY (Specify Yes or No): NO		50. WAS CASE REFERRED TO MEDICAL EXAMINER (Specify Yes or No): YES
51. MANNER OF DEATH: <input checked="" type="checkbox"/> ACCIDENT		52. DATE OF INJURY: OCTOBER 4, 2004		53. INJURY AT WORK? (Specify Yes or No): NO
54. PLACE OF INJURY (At home, farm, street, factory, office building, etc.) SPECIFY: RESIDENCE		55. DESCRIBE HOW INJURY OCCURRED: FALL		
56. WHERE LOCATED? 5221 CALLE TEDGRESO		57. STREET ADDRESS: TUCSON, ARIZONA		

58. SUPPLEMENTARY ENTRIES

59. CERTIFIED COPY OF VITAL RECORDS
 STATE OF ARIZONA } ss
 COUNTY OF PIMA }
 DATE ISSUED **DECEMBER 2, 2004**

This is a true and exact reproduction of the document officially registered and to be placed on file in the VITAL RECORDS SECTION, DEPARTMENT OF HEALTH SERVICES, PHOENIX, ARIZONA. Issued under the authority of A.R.S. 36-341, and by direction of:

[Signature]
 DENNIS W. DOUGLAS
 County Registrar
 Pima County Health Department

111248

PHOENIX, ARIZONA
 2011 JUL 20
 APPROXIMATE INTERVAL BETWEEN DEATH AND DATE



DEBORAH HUGHES
GILA COUNTY ASSESSOR
1400 E ASH ST
GLOBE AZ, 85501
928-402-8714

21102*44**50***0.382**1/1*****AUTO**3-DIGIT 857
TROJANOVICH MARY T
C/O JOHN TROJANOVICH
PO BOX 85938
TUCSON AZ 85754-5938



2017 RESIDENTIAL NOTICE OF VALUE

THIS IS NOT A TAX BILL

- The voters of Arizona passed Proposition 117 in 2012 which amended Article IX, Section 18 of the Arizona Constitution. The amendment to the Constitution established that beginning with the 2015 Tax Year, the Limited Property Value (LPV) would be the basis for calculating all property taxes. The amendment also established that if the property was listed on the tax roll in the prior year, and if the property did not undergo a change from the prior year, the Limited Value may increase no more than 5% above the previous year's Limited Value. If there has been a split/combo or other change in the property it may be subject to going back to the Full Cash Value. This Notice reflects the changes resulting from the passage of Proposition 117.
- **Full Cash Value (FCV):** Full Cash Value is the value set by statute. If no statutory formula is prescribed, Full Cash Value is synonymous with market value; which is the estimate of value developed annually by using standard appraisal methods and techniques. The FCV will not be used to calculate primary or secondary taxes starting in Tax Year 2015.
- **Limited Property Value (LPV):** As noted above, the Limited Property Value, beginning with the 2015 Tax Year, is the basis for calculating all property taxes. The LPV is determined by a statutory formula which limits the amount by which it can increase each year. The LPV can equal but cannot exceed the FCV.
- **Classification:** If the Legal Class, shown on this Notice, is Legal Class 3 (an owner's or a qualified family member's primary residence) or Legal Class 4, Subclass 1 (a non-primary residence), and if this property is rented to any person, you must report the residential-rental use of this property to the County Assessor. Failure to report the residential-rental use may result in a civil penalty pursuant to A.R.S. § 33-1902.

Please see the back of this Notice for:

- Definitions of a "Primary Residence", "Non-Primary Residence" and "Qualified Family Member" to ensure your property is correctly classified.
- Appeal Information.

PARCEL ID NUMBER: 20720047

NOTICE DATE: 02/26/2016

APPEAL DEADLINE: 04/26/2016

LIMITED PROPERTY VALUE				FULL CASH VALUE		
Legal Class	Value	Assessment Ratio	Assessed Value	Legal Class	Value	
2017	0401	26816.00	10.00	2682.00	0401	39737.00
2016	0401	25539.00	10.00	2554.00	0401	36760.00

Legal Description: SECTION: 0026 TOWNSHIP: RANGE: ACRES: 0.400000
B C BROCHA PAT #201093 SEC 26 1N 15E PT OF LOT 3 I

Legal Classification
Three (3)
Four, Subclass One (4.1)
Four, Subclass Two (4.2)

Description
Owner's or Qualified Family Member's Primary Residence
Owner's Nonprimary Residence
Residential-Rental (Not a Qualified Family Member)

Assessment Ratio
10%
10%
10%

SEPARATE ADDENDUM STATEMENT. Pursuant to A.R.S. § 42-15103(3), the following has been included to inform all residential use property owners that:

- If this property listed on this Notice of Value is used for residential-rental purposes as defined in A.R.S. § 42-12004 (2), but is currently classified (as shown above) as being the owner's or a "qualified family member's" primary residence (Legal Class 3), or as a nonprimary residence (Legal Class 4, Subclass One), you must register the subject property with the County Assessor as being a residential-rental use property (Legal Class 4, Subclass Two) pursuant to A.R.S. § 33-1902. Failure to register with the Assessor may subject you to a civil penalty.
- If this property is a residential-rental use property and if you fail to register it with the County Assessor after receiving this Notice of Value, the city or town in which your property is located may impose a civil penalty of one hundred-fifty dollars per day, payable to the city or town for each day of violation. Further, that city or town may impose "enhanced inspection and enforcement measures" on your property.
- Several Arizona cities and towns impose a "Transaction Privilege Tax" on persons engaged in the business of leasing residential use property. You may access the Model City Tax Code, Section 445, via the website <http://modelcitytaxcode.az.gov> for more information on which cities and towns impose this tax to determine if you are also required to report the residential-rental use of your property to the city or town in which the subject property is located. The website provides a telephone number to call to obtain answers to questions regarding the applicable requirements of the Transaction Privilege Tax program.
- Residential-rental use properties are required to comply with the Arizona Landlord and Tenant Law, pursuant to A.R.S. Title 33 (Property), Chapters 10 and 11.

DOR 82101A (1/2016)

2016-005762 AFF Page: 6 of 7
06/28/2016 08:15:43 AM Receipt #: 16-4582
Rec Fee: \$12.00 Thompson Montgomery And Derosé
Gila County, Az, Sadie Jo Bingham, Recorder



RECEIVED
BLM AZ STATE OFFICE
2017 JUL 20 P 3:32
PHOENIX, ARIZONA

STATE OF ARIZONA)
COUNTY OF GILA) SS

I HEREBY CERTIFY THAT THE FOREGOING
IS A TRUE AND CORRECT COPY OF THE

Affidavit for Collection of Real Property
ON FILE IN THE OFFICE

DATED: June 28, 2016
BY: ANITA ESCOBEDO
DEPUTY CLERK

2016-005762 AFF Page: 7 of 7
06/28/2016 08:15:43 AM Receipt #: 16-4582
Rec Fee: \$12.00 Thompson Montgomery And Derosé
Gila County, Az, Sadie Jo Bingham, Recorder



United States Department of the Interior
Bureau of Land Management
 DIV OF LANDS, MINRLS & ENERGY
 ONE N CENTRAL AVE
 PHOENIX, AZ 85004 -4427
 Phone: 602-417-9200

Receipt

No: 3897893

Transaction #: 4007203	
Date of Transaction: 07/20/2017	
CUSTOMER: ENTERED JUL 24 2017	
JOHN TROJANOVICH PO BOX 85938 TUCSON, AZ 85754-5938 US	<i>for AMC 81413-81432 PB</i> <i>20-claims transferred to two-people.</i>

LINE #	QTY	DESCRIPTION	REMARKS	UNIT PRICE	TOTAL
1	1.00	LOCATABLE MINERALS / MINING CLAIMS-NOT NEW-UNADJUD, ONE AUTH NO. ONLY / MINING CLAIM MONEY RECEIVED CASES: AMC81419/\$400.00	TRANSFER OF INTEREST (2 CLAIMANTS)/20	- n/a -	400.00
TOTAL:					\$400.00

PAYMENT INFORMATION			
NOTE: Items will appear on credit card statement as "Bureau of Land Mgmt CO".			
1	AMOUNT:	400.00	POSTMARKED: N/A
	TYPE:	CREDIT CARD	RECEIVED: 07/20/2017
	NAME:	TROJANOVICH, JOHN PO BOX 85938 TUCSON AZ 85754-5938 US	
	CARD NO:	XXXXXXXXXXXX5470	AUTH CODE: 020361
	NAME ON CARD:	GREGORY GENTSCH	
	EXPIRES:	03/2018	
	SIGNATURE:		

REMARKS

This receipt was generated by the automated BLM Collections and Billing System and is a paper representation of a portion of the official electronic record contained therein.

MC Mass Owner Update

Starting Serial Number

81413

Ending Serial Number

81432

Available Options

Delete Owner - 396 TRF OF INT - (money sent to CBS) ▾

Owner Details

Owner	Address	Address2	City	State	Zip
TROJANOVICH MARY Lookup	PO BOX 85938		TUCSON	AZ	857545938

Action Date: 07/20/2017

Action Remark: TROJANOVICH MARY

Receipt Nr: 3897893

[Update](#)

Errors:

- Transaction Successful.
- Transaction Successful.
- Transaction Successful.
- Transaction Successful.
- Transaction Successful.
- Transaction Successful.
- Transaction Successful.
- Transaction Successful.
- Transaction Successful.
- Transaction Successful.
- Transaction Successful.
- Transaction Successful.
- Transaction Successful.
- Transaction Successful.
- Transaction Successful.
- Transaction Successful.
- Transaction Successful.
- Transaction Successful.
- Transaction Successful.
- Transaction Successful.

DEPARTMENT OF THE INTERIOR
BUREAU OF LAND MANAGEMENT
MINING CLAIMS

MC Customer Information - With Serial No. and Required Maintenance Fee
ACTIVE CLAIMS

Admin State: AZ

Geo State: AZ

TROJANOVICH MARY
PO BOX 85938
TUCSON, AZ 85754-5938

CUSTOMER ID: 73627

<u>Serial No.</u>	<u>Claim Name/Number</u>	<u>Required MF</u>	<u>Casetype</u>	<u>Disposition</u>
AMC81413	RHONDA #1	155.00	LODE CLAIM	ACTIVE
AMC81414	RHONDA #2	155.00	LODE CLAIM	ACTIVE
AMC81415	RHONDA #3	155.00	LODE CLAIM	ACTIVE
AMC81416	SHELLY #1	155.00	LODE CLAIM	ACTIVE
AMC81417	SHELLY #2	155.00	LODE CLAIM	ACTIVE
AMC81418	SHELLY #3	155.00	LODE CLAIM	ACTIVE
AMC81419	LITTLE JOHN	155.00	LODE CLAIM	ACTIVE
AMC81420	LITTLE JOHN #2	155.00	LODE CLAIM	ACTIVE
AMC81421	LITTLE JOHN #3	155.00	LODE CLAIM	ACTIVE
AMC81422	LITTLE JOHN #4	155.00	LODE CLAIM	ACTIVE
AMC81423	LITTLE JOHN #4-A	155.00	LODE CLAIM	ACTIVE
AMC81424	LITTLE JOHN #8	155.00	LODE CLAIM	ACTIVE
AMC81425	LITTLE JOHN #10	155.00	LODE CLAIM	ACTIVE
AMC81426	LITTLE JOHN #12	155.00	LODE CLAIM	ACTIVE
AMC81427	LITTLE JOHN #19	155.00	LODE CLAIM	ACTIVE
AMC81428	LITTLE JOHN #22	155.00	LODE CLAIM	ACTIVE
AMC81429	LITTLE JOHN #23	155.00	LODE CLAIM	ACTIVE
AMC81430	LITTLE JOHN #25	155.00	LODE CLAIM	ACTIVE
AMC81431	LITTLE JOHN #26	155.00	LODE CLAIM	ACTIVE
AMC81432	LITTLE JOHN #31	155.00	LODE CLAIM	ACTIVE

Total Required Fee

3,100.00

Number of ACTIVE cases: 20

DEPARTMENT OF THE INTERIOR
BUREAU OF LAND MANAGEMENT
MINING CLAIMSMC Customer Information - With Serial No. and Claim Name
ACTIVE CLAIMS

Admin State: AZ

Geo State: AZ

TROJANOVICH MARY
PO BOX 85938
TUCSON, AZ 85754-5938

CUSTOMER ID: 73627

<u>Serial No.</u>	<u>Claim Name/Number</u>	<u>Lead Serial No.</u>	<u>Disposition</u>
AMC81413	RHONDA #1	AMC81413	ACTIVE
AMC81414	RHONDA #2	AMC81413	ACTIVE
AMC81415	RHONDA #3	AMC81413	ACTIVE
AMC81416	SHELLY #1	AMC81413	ACTIVE
AMC81417	SHELLY #2	AMC81413	ACTIVE
AMC81418	SHELLY #3	AMC81413	ACTIVE
AMC81419	LITTLE JOHN	AMC81413	ACTIVE
AMC81420	LITTLE JOHN #2	AMC81413	ACTIVE
AMC81421	LITTLE JOHN #3	AMC81413	ACTIVE
AMC81422	LITTLE JOHN #4	AMC81413	ACTIVE
AMC81423	LITTLE JOHN #4-A	AMC81413	ACTIVE
AMC81424	LITTLE JOHN #8	AMC81413	ACTIVE
AMC81425	LITTLE JOHN #10	AMC81413	ACTIVE
AMC81426	LITTLE JOHN #12	AMC81413	ACTIVE
AMC81427	LITTLE JOHN #19	AMC81413	ACTIVE
AMC81428	LITTLE JOHN #22	AMC81413	ACTIVE
AMC81429	LITTLE JOHN #23	AMC81413	ACTIVE
AMC81430	LITTLE JOHN #25	AMC81413	ACTIVE
AMC81431	LITTLE JOHN #26	AMC81413	ACTIVE
AMC81432	LITTLE JOHN #31	AMC81413	ACTIVE

Number of ACTIVE cases: 20

DEPARTMENT OF THE INTERIOR
BUREAU OF LAND MANAGEMENT
MINING CLAIMS

MC Customer Information - WITH Legal Description

TROJANOVICH MARY
PO BOX 85938
TUCSON, AZ 85754-5938

INT-REL: CLAIMANT

CUSTOMER ID: 73627

Serial No	Claim Name/Number	County	D	Claim Type	Last		Mr	Twn	Rng	Sec	Subdivision
					Yr	Mc Loc Dt					
AMC81413	RHONDA #1	GILA	A	LODE CLAIM	2017	08/18/1972	14	0010N	0150E	013	NW
	RHONDA #1	GILA	A	LODE CLAIM	2017	08/18/1972	14	0010N	0150E	014	NE, SE
AMC81414	RHONDA #2	GILA	A	LODE CLAIM	2017	08/18/1972	14	0010N	0150E	013	NW
AMC81415	RHONDA #3	GILA	A	LODE CLAIM	2017	08/18/1972	14	0010N	0150E	014	SW, SE
AMC81416	SHELLY #1	GILA	A	LODE CLAIM	2017	08/17/1972	14	0010N	0150E	012	SW
	SHELLY #1	GILA	A	LODE CLAIM	2017	08/17/1972	14	0010N	0150E	013	NW
	SHELLY #1	GILA	A	LODE CLAIM	2017	08/17/1972	14	0010N	0150E	014	NE
AMC81417	SHELLY #2	GILA	A	LODE CLAIM	2017	08/18/1972	14	0010N	0150E	012	SW, SE
AMC81418	SHELLY #3	GILA	A	LODE CLAIM	2017	08/18/1972	14	0010N	0150E	012	SW, SE
	SHELLY #3	GILA	A	LODE CLAIM	2017	08/18/1972	14	0010N	0150E	013	NW
AMC81419	LITTLE JOHN	GILA	A	LODE CLAIM	2017	05/20/1972	14	0010N	0150E	014	SW
AMC81420	LITTLE JOHN #2	GILA	A	LODE CLAIM	2017	05/20/1972	14	0010N	0150E	014	NE
AMC81421	LITTLE JOHN #3	GILA	A	LODE CLAIM	2017	05/20/1972	14	0010N	0150E	014	NE, NW
AMC81422	LITTLE JOHN #4	GILA	A	LODE CLAIM	2017	05/20/1972	14	0010N	0150E	014	NE, NW, SW
AMC81423	LITTLE JOHN #4-A	GILA	A	LODE CLAIM	2017	05/20/1972	14	0010N	0150E	014	NE
AMC81424	LITTLE JOHN #8	GILA	A	LODE CLAIM	2017	05/20/1972	14	0010N	0150E	014	NE, SW, SE
AMC81425	LITTLE JOHN #10	GILA	A	LODE CLAIM	2017	05/20/1972	14	0010N	0150E	014	SE
AMC81426	LITTLE JOHN #12	GILA	A	LODE CLAIM	2017	05/20/1972	14	0010N	0150E	014	SW, SE
AMC81427	LITTLE JOHN #19	GILA	A	LODE CLAIM	2017	05/21/1972	14	0010N	0150E	014	NW, SW
AMC81428	LITTLE JOHN #22	GILA	A	LODE CLAIM	2017	05/21/1972	14	0010N	0150E	013	NW
	LITTLE JOHN #22	GILA	A	LODE CLAIM	2017	05/21/1972	14	0010N	0150E	014	NE
AMC81429	LITTLE JOHN #23	GILA	A	LODE CLAIM	2017	05/21/1972	14	0010N	0150E	013	NW
	LITTLE JOHN #23	GILA	A	LODE CLAIM	2017	05/21/1972	14	0010N	0150E	014	NE
AMC81430	LITTLE JOHN #25	GILA	A	LODE CLAIM	2017	05/21/1972	14	0010N	0150E	012	SW
	LITTLE JOHN #25	GILA	A	LODE CLAIM	2017	05/21/1972	14	0010N	0150E	013	NW
	LITTLE JOHN #25	GILA	A	LODE CLAIM	2017	05/21/1972	14	0010N	0150E	014	NE
AMC81431	LITTLE JOHN #26	GILA	A	LODE CLAIM	2017	05/21/1972	14	0010N	0150E	012	SW, SE
	LITTLE JOHN #26	GILA	A	LODE CLAIM	2017	05/21/1972	14	0010N	0150E	013	NW
AMC81432	LITTLE JOHN #31	GILA	A	LODE CLAIM	2017	05/21/1972	14	0010N	0150E	012	SW

Message:

40 ROWS RETRIEVED

CBS Export Results Report

Include Resolved Records

Record Status

- Error Records (E/M/I)
- Accepted Records (A/W)
- "On Hold" Records (H)
- All Records (for s/n or receipt nr)
- Exported, No Results From CBS
- New (not yet exported)

Printable Format (legal/landscape)

Search Criteria

Enter export Date (mm/dd/yyyy)

Serial Number match (optional)

Receipt Nr (optional)

Export Nr (exclusive)

LR2000 User (defaults to login)

Responsible Area (Errors Only)

- User (U,X)
- Programmer (P,X)
- All (U,P,X)

[User Guide](#)

	Resend?	Export Nr	A/D	Serial Nr	Mult	Code	S Amount	Remarks	Receipt Nr	LR2000 User	#Msg	Resolved?	OK	Stat1	Area	CBS Msg 1	Stat2	Area	Msg 2	CBS 392 ID	392 S Amt	Action Update Date	Resend	Resend Orig	Export Date
1	<input type="checkbox"/>	5743588	A	AMC81413	396	10.00		TROJANOVICH MARY	3897893	PAULINEB		<input type="checkbox"/>								2438014	400.00	7/24/2017 14:02			
2	<input type="checkbox"/>	5743589	A	AMC81414	396	10.00		TROJANOVICH MARY	3897893	PAULINEB		<input type="checkbox"/>								2438014	400.00	7/24/2017 14:02			
3	<input type="checkbox"/>	5743590	A	AMC81415	396	10.00		TROJANOVICH MARY	3897893	PAULINEB		<input type="checkbox"/>								2438014	400.00	7/24/2017 14:02			
4	<input type="checkbox"/>	5743591	A	AMC81416	396	10.00		TROJANOVICH MARY	3897893	PAULINEB		<input type="checkbox"/>								2438014	400.00	7/24/2017 14:02			
5	<input type="checkbox"/>	5743592	A	AMC81417	396	10.00		TROJANOVICH MARY	3897893	PAULINEB		<input type="checkbox"/>								2438014	400.00	7/24/2017 14:03			
6	<input type="checkbox"/>	5743593	A	AMC81418	396	10.00		TROJANOVICH MARY	3897893	PAULINEB		<input type="checkbox"/>								2438014	400.00	7/24/2017 14:03			
7	<input type="checkbox"/>	5743594	A	AMC81419	396	10.00		TROJANOVICH MARY	3897893	PAULINEB		<input type="checkbox"/>								2438014	400.00	7/24/2017 14:03			
8	<input type="checkbox"/>	5743595	A	AMC81420	396	10.00		TROJANOVICH MARY	3897893	PAULINEB		<input type="checkbox"/>								2438014	400.00	7/24/2017 14:03			
9	<input type="checkbox"/>	5743596	A	AMC81421	396	10.00		TROJANOVICH MARY	3897893	PAULINEB		<input type="checkbox"/>								2438014	400.00	7/24/2017 14:03			
10	<input type="checkbox"/>	5743597	A	AMC81422	396	10.00		TROJANOVICH MARY	3897893	PAULINEB		<input type="checkbox"/>								2438014	400.00	7/24/2017 14:03			
11	<input type="checkbox"/>	5743598	A	AMC81423	396	10.00		TROJANOVICH MARY	3897893	PAULINEB		<input type="checkbox"/>								2438014	400.00	7/24/2017 14:03			
12	<input type="checkbox"/>	5743599	A	AMC81424	396	10.00		TROJANOVICH MARY	3897893	PAULINEB		<input type="checkbox"/>								2438014	400.00	7/24/2017 14:03			
13	<input type="checkbox"/>	5743600	A	AMC81425	396	10.00		TROJANOVICH MARY	3897893	PAULINEB		<input type="checkbox"/>								2438014	400.00	7/24/2017 14:03			
14	<input type="checkbox"/>	5743601	A	AMC81426	396	10.00		TROJANOVICH MARY	3897893	PAULINEB		<input type="checkbox"/>								2438014	400.00	7/24/2017 14:03			
15	<input type="checkbox"/>	5743602	A	AMC81427	396	10.00		TROJANOVICH MARY	3897893	PAULINEB		<input type="checkbox"/>								2438014	400.00	7/24/2017 14:03			
16	<input type="checkbox"/>	5743603	A	AMC81428	396	10.00		TROJANOVICH MARY	3897893	PAULINEB		<input type="checkbox"/>								2438014	400.00	7/24/2017 14:03			
17	<input type="checkbox"/>	5743604	A	AMC81429	396	10.00		TROJANOVICH MARY	3897893	PAULINEB		<input type="checkbox"/>								2438014	400.00	7/24/2017 14:03			
18	<input type="checkbox"/>	5743605	A	AMC81430	396	10.00		TROJANOVICH MARY	3897893	PAULINEB		<input type="checkbox"/>								2438014	400.00	7/24/2017 14:03			
19	<input type="checkbox"/>	5743606	A	AMC81431	396	10.00		TROJANOVICH MARY	3897893	PAULINEB		<input type="checkbox"/>								2438014	400.00	7/24/2017 14:03			
20	<input type="checkbox"/>	5743607	A	AMC81432	396	10.00		TROJANOVICH MARY	3897893	PAULINEB		<input type="checkbox"/>								2438014	400.00	7/24/2017 14:03			

CBS Export Results Report

Include Resolved Records

Record Status

Error Records (E/M/I)

Accepted Records (A/W)

"On Hold" Records (H)

All Records (for s/n or receipt nr)

Exported, No Results From CBS

New (not yet exported)

Search Criteria

Enter export Date (mm/dd/yyyy)

Serial Number match (optional)

Receipt Nr (optional)

Export Nr (exclusive)

LR2000 User (defaults to login)

Responsible Area (Errors Only)

User (U,X)

Programmer (P,X)

All (U,P,X)

[User Guide](#)

Resend?	Export Nr	A/D	Serial Nr	Multi	Code	\$ Amount	Remarks	Receipt Nr	LR2000 User	#Msg	Resolved?	OK	Stat1	Area	CBS Msg 1	Stat2	Area	Msg 2	CBS 392 ID	392 \$ Amt	Action Update Date	Resend	Resend Orig	Export Date
<input type="checkbox"/>	5743608	A	AMC81413	396		10.00	TROJANOVICH MARY2	3897893	PAULINEB		<input type="checkbox"/>								2438014	400.00	7/24/2017 14:07			
<input type="checkbox"/>	5743609	A	AMC81414	396		10.00	TROJANOVICH MARY2	3897893	PAULINEB		<input type="checkbox"/>								2438014	400.00	7/24/2017 14:08			
<input type="checkbox"/>	5743610	A	AMC81415	396		10.00	TROJANOVICH MARY2	3897893	PAULINEB		<input type="checkbox"/>								2438014	400.00	7/24/2017 14:08			
<input type="checkbox"/>	5743611	A	AMC81416	396		10.00	TROJANOVICH MARY2	3897893	PAULINEB		<input type="checkbox"/>								2438014	400.00	7/24/2017 14:08			
<input type="checkbox"/>	5743612	A	AMC81417	396		10.00	TROJANOVICH MARY2	3897893	PAULINEB		<input type="checkbox"/>								2438014	400.00	7/24/2017 14:08			
<input type="checkbox"/>	5743613	A	AMC81418	396		10.00	TROJANOVICH MARY2	3897893	PAULINEB		<input type="checkbox"/>								2438014	400.00	7/24/2017 14:08			
<input type="checkbox"/>	5743614	A	AMC81419	396		10.00	TROJANOVICH MARY2	3897893	PAULINEB		<input type="checkbox"/>								2438014	400.00	7/24/2017 14:09			
<input type="checkbox"/>	5743615	A	AMC81420	396		10.00	TROJANOVICH MARY2	3897893	PAULINEB		<input type="checkbox"/>								2438014	400.00	7/24/2017 14:09			
<input type="checkbox"/>	5743616	A	AMC81421	396		10.00	TROJANOVICH MARY2	3897893	PAULINEB		<input type="checkbox"/>								2438014	400.00	7/24/2017 14:09			
<input type="checkbox"/>	5743617	A	AMC81422	396		10.00	TROJANOVICH MARY2	3897893	PAULINEB		<input type="checkbox"/>								2438014	400.00	7/24/2017 14:09			
<input type="checkbox"/>	5743618	A	AMC81423	396		10.00	TROJANOVICH MARY2	3897893	PAULINEB		<input type="checkbox"/>								2438014	400.00	7/24/2017 14:09			
<input type="checkbox"/>	5743619	A	AMC81424	396		10.00	TROJANOVICH MARY2	3897893	PAULINEB		<input type="checkbox"/>								2438014	400.00	7/24/2017 14:09			
<input type="checkbox"/>	5743620	A	AMC81425	396		10.00	TROJANOVICH MARY2	3897893	PAULINEB		<input type="checkbox"/>								2438014	400.00	7/24/2017 14:09			
<input type="checkbox"/>	5743621	A	AMC81426	396		10.00	TROJANOVICH MARY2	3897893	PAULINEB		<input type="checkbox"/>								2438014	400.00	7/24/2017 14:09			
<input type="checkbox"/>	5743622	A	AMC81427	396		10.00	TROJANOVICH MARY2	3897893	PAULINEB		<input type="checkbox"/>								2438014	400.00	7/24/2017 14:10			
<input type="checkbox"/>	5743623	A	AMC81428	396		10.00	TROJANOVICH MARY2	3897893	PAULINEB		<input type="checkbox"/>								2438014	400.00	7/24/2017 14:10			
<input type="checkbox"/>	5743624	A	AMC81429	396		10.00	TROJANOVICH MARY2	3897893	PAULINEB		<input type="checkbox"/>								2438014	400.00	7/24/2017 14:10			
<input type="checkbox"/>	5743625	A	AMC81430	396		10.00	TROJANOVICH MARY2	3897893	PAULINEB		<input type="checkbox"/>								2438014	400.00	7/24/2017 14:10			
<input type="checkbox"/>	5743626	A	AMC81431	396		10.00	TROJANOVICH MARY2	3897893	PAULINEB		<input type="checkbox"/>								2438014	400.00	7/24/2017 14:10			
<input type="checkbox"/>	5743627	A	AMC81432	396		10.00	TROJANOVICH MARY2	3897893	PAULINEB		<input type="checkbox"/>								2438014	400.00	7/24/2017 14:10			

Message:

40 ROWS RETRIEVED

CBS Export Results Report

Include Resolved Records

Record Status

- Error Records (E/M/I)
- Accepted Records (A/W)
- "On Hold" Records (H)
- All Records (for s/n or receipt nr)
- Exported, No Results From CBS
- New (not yet exported)

Search Criteria

Enter export Date (mm/dd/yyyy)

Serial Number match (optional)

Receipt Nr (optional)

Export Nr (exclusive)

LR2000 User (defaults to login)

Responsible Area (Errors Only)

- User (U,X)
- Programmer (P,X)
- All (U,P,X)

[User Guide](#)

[Printable Format \(legal/landscape\)](#)

Resend?	Export Nr	A/D	Serial Nr	Mult	Code	S Amount	Remarks	Receipt Nr	LR2000 User	#Msg	Resolved?	OK	Stat1	Area	CBS Msg 1	Stat2	Area	Msg 2	CBS 392 ID	392 S Amt	Action Update Date	Resend	Resend Orig	Export Date
<input type="checkbox"/>	5743588	A	AMC81413	396	10.00		TROJANOVICH MARY	3897893	PAULINEB	1	<input type="checkbox"/>		A		ACCP				2438014	400.00	7/24/2017 14:02			7/24/2017
<input type="checkbox"/>	5743589	A	AMC81414	396	10.00		TROJANOVICH MARY	3897893	PAULINEB	1	<input type="checkbox"/>		A		ACCP				2438014	400.00	7/24/2017 14:02			7/24/2017
<input type="checkbox"/>	5743590	A	AMC81415	396	10.00		TROJANOVICH MARY	3897893	PAULINEB	1	<input type="checkbox"/>		A		ACCP				2438014	400.00	7/24/2017 14:02			7/24/2017
<input type="checkbox"/>	5743591	A	AMC81416	396	10.00		TROJANOVICH MARY	3897893	PAULINEB	1	<input type="checkbox"/>		A		ACCP				2438014	400.00	7/24/2017 14:02			7/24/2017
<input type="checkbox"/>	5743592	A	AMC81417	396	10.00		TROJANOVICH MARY	3897893	PAULINEB	1	<input type="checkbox"/>		A		ACCP				2438014	400.00	7/24/2017 14:03			7/24/2017
<input type="checkbox"/>	5743593	A	AMC81418	396	10.00		TROJANOVICH MARY	3897893	PAULINEB	1	<input type="checkbox"/>		A		ACCP				2438014	400.00	7/24/2017 14:03			7/24/2017
<input type="checkbox"/>	5743594	A	AMC81419	396	10.00		TROJANOVICH MARY	3897893	PAULINEB	1	<input type="checkbox"/>		A		ACCP				2438014	400.00	7/24/2017 14:03			7/24/2017
<input type="checkbox"/>	5743595	A	AMC81420	396	10.00		TROJANOVICH MARY	3897893	PAULINEB	1	<input type="checkbox"/>		A		ACCP				2438014	400.00	7/24/2017 14:03			7/24/2017
<input checked="" type="checkbox"/>	5743596	A	AMC81421	396	10.00		TROJANOVICH MARY	3897893	PAULINEB	1	<input type="checkbox"/>		A		ACCP				2438014	400.00	7/24/2017 14:03			7/24/2017
<input checked="" type="checkbox"/>	5743597	A	AMC81422	396	10.00		TROJANOVICH MARY	3897893	PAULINEB	1	<input type="checkbox"/>		A		ACCP				2438014	400.00	7/24/2017 14:03			7/24/2017
<input checked="" type="checkbox"/>	5743598	A	AMC81423	396	10.00		TROJANOVICH MARY	3897893	PAULINEB	1	<input type="checkbox"/>		A		ACCP				2438014	400.00	7/24/2017 14:03			7/24/2017
<input checked="" type="checkbox"/>	5743599	A	AMC81424	396	10.00		TROJANOVICH MARY	3897893	PAULINEB	1	<input type="checkbox"/>		A		ACCP				2438014	400.00	7/24/2017 14:03			7/24/2017
<input type="checkbox"/>	5743600	A	AMC81425	396	10.00		TROJANOVICH MARY	3897893	PAULINEB	1	<input type="checkbox"/>		A		ACCP				2438014	400.00	7/24/2017 14:03			7/24/2017
<input type="checkbox"/>	5743601	A	AMC81426	396	10.00		TROJANOVICH MARY	3897893	PAULINEB	1	<input type="checkbox"/>		A		ACCP				2438014	400.00	7/24/2017 14:03			7/24/2017
<input type="checkbox"/>	5743602	A	AMC81427	396	10.00		TROJANOVICH MARY	3897893	PAULINEB	1	<input type="checkbox"/>		A		ACCP				2438014	400.00	7/24/2017 14:03			7/24/2017
<input type="checkbox"/>	5743603	A	AMC81428	396	10.00		TROJANOVICH MARY	3897893	PAULINEB	1	<input type="checkbox"/>		A		ACCP				2438014	400.00	7/24/2017 14:03			7/24/2017
<input type="checkbox"/>	5743604	A	AMC81429	396	10.00		TROJANOVICH MARY	3897893	PAULINEB	1	<input type="checkbox"/>		A		ACCP				2438014	400.00	7/24/2017 14:03			7/24/2017
<input type="checkbox"/>	5743605	A	AMC81430	396	10.00		TROJANOVICH MARY	3897893	PAULINEB	1	<input type="checkbox"/>		A		ACCP				2438014	400.00	7/24/2017 14:03			7/24/2017
<input type="checkbox"/>	5743606	A	AMC81431	396	10.00		TROJANOVICH MARY	3897893	PAULINEB	1	<input type="checkbox"/>		A		ACCP				2438014	400.00	7/24/2017 14:03			7/24/2017
<input type="checkbox"/>	5743607	A	AMC81432	396	10.00		TROJANOVICH MARY	3897893	PAULINEB	1	<input type="checkbox"/>		A		ACCP				2438014	400.00	7/24/2017 14:03			7/24/2017

CBS Export Results Report

Include Resolved Records

Record Status

- Error Records (E/M/I)
- Accepted Records (A/W)
- "On Hold" Records (H)
- All Records (for s/n or receipt nr)
- Exported, No Results From CBS
- New (not yet exported)

Search Criteria

Enter export Date (mm/dd/yyyy)

Serial Number match (optional)

Receipt Nr (optional)

Export Nr (exclusive)

LR2000 User (defaults to login)

Responsible Area (Errors Only)

- User (U,X)
- Programmer (P,X)
- All (U,P,X)

[User Guide](#)

Resend?	Export Nr	A/D	Serial Nr	Multi	Code	\$ Amount	Remarks	Receipt Nr	LR2000 User	#Msg	Resolved?	OK	Stat1	Area	CBS Msg 1	Stat2	Area	Msg 2	CBS 392 ID	392 \$ Amt	Action Update Date	Resend	Resend Orig	Export Date
<input type="checkbox"/>	21	<input type="checkbox"/>	5743608	A	AMC81413	396	10.00	TROJANOVICH MARY23897893	PAULINEB	1	<input type="checkbox"/>	<input type="checkbox"/>	A		ACCP				2438014	400.00	7/24/2017 14:07			7/24/2017
<input type="checkbox"/>	22	<input type="checkbox"/>	5743609	A	AMC81414	396	10.00	TROJANOVICH MARY23897893	PAULINEB	1	<input type="checkbox"/>	<input type="checkbox"/>	A		ACCP				2438014	400.00	7/24/2017 14:08			7/24/2017
<input type="checkbox"/>	23	<input type="checkbox"/>	5743610	A	AMC81415	396	10.00	TROJANOVICH MARY23897893	PAULINEB	1	<input type="checkbox"/>	<input type="checkbox"/>	A		ACCP				2438014	400.00	7/24/2017 14:08			7/24/2017
<input type="checkbox"/>	24	<input type="checkbox"/>	5743611	A	AMC81416	396	10.00	TROJANOVICH MARY23897893	PAULINEB	1	<input type="checkbox"/>	<input type="checkbox"/>	A		ACCP				2438014	400.00	7/24/2017 14:08			7/24/2017
<input type="checkbox"/>	25	<input type="checkbox"/>	5743612	A	AMC81417	396	10.00	TROJANOVICH MARY23897893	PAULINEB	1	<input type="checkbox"/>	<input type="checkbox"/>	A		ACCP				2438014	400.00	7/24/2017 14:08			7/24/2017
<input type="checkbox"/>	26	<input type="checkbox"/>	5743613	A	AMC81418	396	10.00	TROJANOVICH MARY23897893	PAULINEB	1	<input type="checkbox"/>	<input type="checkbox"/>	A		ACCP				2438014	400.00	7/24/2017 14:08			7/24/2017
<input type="checkbox"/>	27	<input type="checkbox"/>	5743614	A	AMC81419	396	10.00	TROJANOVICH MARY23897893	PAULINEB	1	<input type="checkbox"/>	<input type="checkbox"/>	A		ACCP				2438014	400.00	7/24/2017 14:09			7/24/2017
<input type="checkbox"/>	28	<input type="checkbox"/>	5743615	A	AMC81420	396	10.00	TROJANOVICH MARY23897893	PAULINEB	1	<input type="checkbox"/>	<input type="checkbox"/>	A		ACCP				2438014	400.00	7/24/2017 14:09			7/24/2017
<input checked="" type="checkbox"/>	29	<input type="checkbox"/>	5743616	A	AMC81421	396	10.00	TROJANOVICH MARY23897893	PAULINEB	1	<input type="checkbox"/>	<input type="checkbox"/>	A		ACCP				2438014	400.00	7/24/2017 14:09			7/24/2017
<input checked="" type="checkbox"/>	30	<input type="checkbox"/>	5743617	A	AMC81422	396	10.00	TROJANOVICH MARY23897893	PAULINEB	1	<input type="checkbox"/>	<input type="checkbox"/>	A		ACCP				2438014	400.00	7/24/2017 14:09			7/24/2017
<input checked="" type="checkbox"/>	31	<input type="checkbox"/>	5743618	A	AMC81423	396	10.00	TROJANOVICH MARY23897893	PAULINEB	1	<input type="checkbox"/>	<input type="checkbox"/>	A		ACCP				2438014	400.00	7/24/2017 14:09			7/24/2017
<input checked="" type="checkbox"/>	32	<input type="checkbox"/>	5743619	A	AMC81424	396	10.00	TROJANOVICH MARY23897893	PAULINEB	1	<input type="checkbox"/>	<input type="checkbox"/>	A		ACCP				2438014	400.00	7/24/2017 14:09			7/24/2017
<input type="checkbox"/>	33	<input type="checkbox"/>	5743620	A	AMC81425	396	10.00	TROJANOVICH MARY23897893	PAULINEB	1	<input type="checkbox"/>	<input type="checkbox"/>	A		ACCP				2438014	400.00	7/24/2017 14:09			7/24/2017
<input type="checkbox"/>	34	<input type="checkbox"/>	5743621	A	AMC81426	396	10.00	TROJANOVICH MARY23897893	PAULINEB	1	<input type="checkbox"/>	<input type="checkbox"/>	A		ACCP				2438014	400.00	7/24/2017 14:09			7/24/2017
<input type="checkbox"/>	35	<input type="checkbox"/>	5743622	A	AMC81427	396	10.00	TROJANOVICH MARY23897893	PAULINEB	1	<input type="checkbox"/>	<input type="checkbox"/>	A		ACCP				2438014	400.00	7/24/2017 14:10			7/24/2017
<input type="checkbox"/>	36	<input type="checkbox"/>	5743623	A	AMC81428	396	10.00	TROJANOVICH MARY23897893	PAULINEB	1	<input type="checkbox"/>	<input type="checkbox"/>	A		ACCP				2438014	400.00	7/24/2017 14:10			7/24/2017
<input type="checkbox"/>	37	<input type="checkbox"/>	5743624	A	AMC81429	396	10.00	TROJANOVICH MARY23897893	PAULINEB	1	<input type="checkbox"/>	<input type="checkbox"/>	A		ACCP				2438014	400.00	7/24/2017 14:10			7/24/2017
<input type="checkbox"/>	38	<input type="checkbox"/>	5743625	A	AMC81430	396	10.00	TROJANOVICH MARY23897893	PAULINEB	1	<input type="checkbox"/>	<input type="checkbox"/>	A		ACCP				2438014	400.00	7/24/2017 14:10			7/24/2017
<input type="checkbox"/>	39	<input type="checkbox"/>	5743626	A	AMC81431	396	10.00	TROJANOVICH MARY23897893	PAULINEB	1	<input type="checkbox"/>	<input type="checkbox"/>	A		ACCP				2438014	400.00	7/24/2017 14:10			7/24/2017
<input type="checkbox"/>	40	<input type="checkbox"/>	5743627	A	AMC81432	396	10.00	TROJANOVICH MARY23897893	PAULINEB	1	<input type="checkbox"/>	<input type="checkbox"/>	A		ACCP				2438014	400.00	7/24/2017 14:10			7/24/2017

QUIT-CLAIM DEED

Deed made this 12 day of Nov, 1985, by **GEORGE TROJANOVICH**, a married man, who acquired title as George H. Trojanovich, dealing with his sole and separate property, of Payson, Gila County, State of Arizona, herein referred to as Grantor, to **MARY TROJANOVICH**, a widow, of Globe, Gila County, State of Arizona, herein referred to as Grantee.

In consideration of Five Dollars (\$5.00), and other good and valuable consideration, receipt of which is acknowledged, Grantor quit-claims to Grantee, her heirs and assigns, those certain unpatented lode mining claims described as follows:


Little John Group, Little John, Little John, #2, #3, #4, #8, #10, #12, #19, #22, #23, #25, #26, #31, and #4A, Shelly #1, #2, #3, Rhonda #1, #2, #3 all contiguous, pursuant to the Plat marked Exhibit "A" and the Location Data marked Exhibit "B", which are attached hereto and by reference made a part hereof,

together with all dips, spurs, and angles, and also all metals, ores, gold and silver-bearing quartz, rock and earth therein;

Together with all dumps, fixtures, improvements, rights, privileges, and appurtenances belonging or in any way appertaining thereto.


To have and to hold, all and singular, the land, appurtenances, and privileges, unto Grantee and her heirs and assigns forever.

IN WITNESS WHEREOF, Grantor has executed this deed at Ellettsville Arizona the day and year first above written.


George Trojanovich
ENTERED IN COMPUTER 11-26-90


STATE OF ARIZONA)
 : ss.
COUNTY OF GILA)

SUBSCRIBED AND SWORN to before me this 12 day of Nov, 1985, by **GEORGE TROJANOVICH**.


Notary Public
RECEIVED
BLM AZ STATE OFFICE
NOV 21 3 10 PM '90
PHOENIX, ARIZONA

My Commission Expires:
7-23-1990

81413-81432





IBIT "A"

RECEIVED
B.L.M. AZ STATE OFFICE

Nov 21 3 10 PM '90

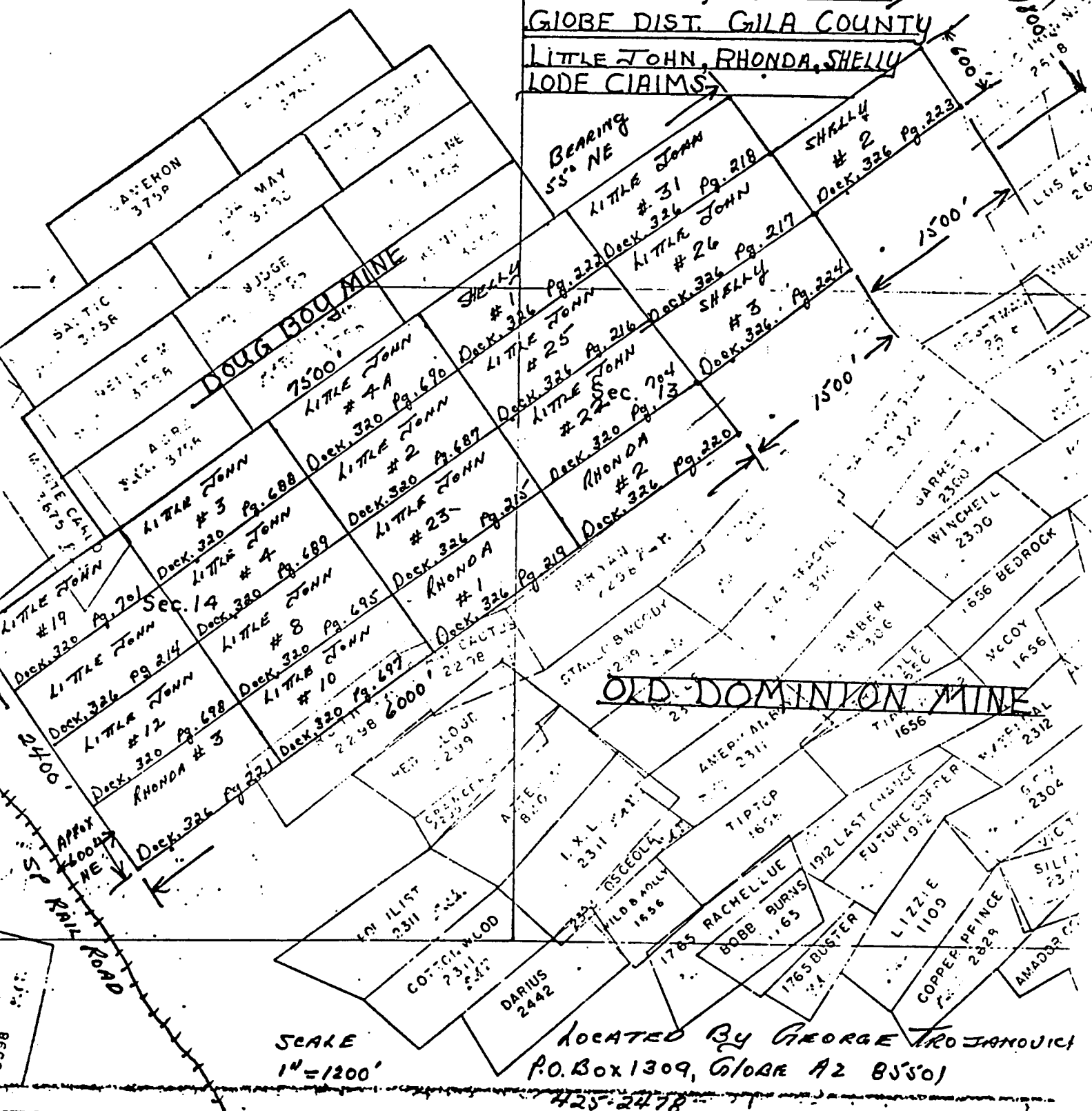
PHOENIX, ARIZONA

EACH CLAIM CONSIST OF SIX
4 1/4" x 5' POSTS. FOUR CORNER
TWO CENTER END. ONE LOCATION

Sec. 11

Sec. 12

NE 1/4 T. 1 N., R. 15 E
GLOBE DIST. GILA COUNTY
LITTLE JOHN, RHONDA, SHELLY
LODE CLAIMS



SCALE
1" = 1200'

LOCATED BY GEORGE TROJANOVICH
P.O. Box 1309, GLOBE AZ 85501
425-2478

\$ 500 + \$ 400 + \$ 100
12:15 CR# 2101

595795

STATE OF ARIZONA, County of Gila, ss:
I do hereby certify that the within instrument was filed and recorded at request of Mary Trojanovich
Date Oct. 26, 1990 Time 12:15 P.M., Docket 814 Official Records Page 747 & 748
Records of Gila County, Arizona.

WITNESS my hand and official seal the day and year first above written.
Mary Trojanovich
P.O. Box 1309
Globe, AZ, 85502

MICROFILMED
Compared

MARY V. DE PAOLI, County Recorder
By Mary V. De Paoli
Recorder
GILA COUNTY ARIZONA

United States Department of the Interior

A MC 81413 thru
A MC 81432 (952)

BUREAU OF LAND MANAGEMENT

ARIZONA STATE OFFICE
2400 VALLEY BANK CENTER
PHOENIX, ARIZONA 85073

April 11, 1980

Mr. George Trojanovich
P. O. Box 1309
Globe, Arizona 85501

Dear Mr. Trojanovich:

This letter is to identify the serial numbers we have assigned to your mining claim location notices filed in this office on October 19, 1979.

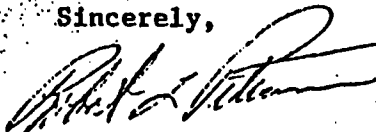
<u>Serial Number</u>	<u>Name of Claim</u>
A MC 81413 thru 81415	Rhonda #1 - #3 -
A MC 81416 thru 81418	Shelly #1 - #3 -
A MC 81419	Little John # -
A MC 81420 thru 81422	Little John #2 - #4 -
A MC 81423	Little John #4A -
A MC 81424	Little John #8 -
A MC 81425	Little John #10 -
A MC 81426	Little John #12 -
A MC 81427	Little John #19 -
A MC 81428 and 81429	Little John #22 and #23 -
A MC 81430 and 81431	Little John #25 and #26 -
A MC 81432	Little John #31 -

Please refer to the claim names and the serial numbers in any future correspondence.

This will also acknowledge receipt of your Affidavit of Labor Performed and Improvements Made for the above claims for the year 1978-1979.

A photocopy of your recorded Affidavit of Labor Performed or Notice of Intent to Hold for the 1979-1980 assessment year should be filed in this office on or before December 30, 1980. To be acceptable, the affidavit must show the work done during the period noon September 1, 1979 to noon September 1, 1980. No fee is required.

Sincerely,


Robert L. Peterson
Chief, Branch of Records
and Data ManagementEnclosure:
Regulations 43 CFR 3833RECEIVED
B.L.M. AZ STATE OFFICE
OCT 11 1 31 PM '80
PHOENIX, ARIZONARECEIVED
B.L.M. AZ STATE OFFICE
NOV 21 3 10 PM '80
PHOENIX, ARIZONA

UNITED STATES
DEPARTMENT OF THE INTERIOR
BUREAU OF LAND MANAGEMENT

RECEIPT AND ACCOUNTING ADVICE

NO. 1662262 04

SM/AZ 11/21/90

Subject:

TRANSFER OF INTEREST (20)

2 28 12

OK
100.00

Applicant:

JOHN TROJANDVICH
5221 W. CALLE PEDREDOSO
P. O. BOX 5821
TUCSON, AZ 85703

Remitter: SAME - CK #1872
743-3278

Assignor:

LEASE MANAGEMENT DATA										<input type="checkbox"/> NEW	<input type="checkbox"/> UPDATE	<input type="checkbox"/> PAYMENT
ORIGINAL SERIAL NO.		ASG.	TYPE	ST.	CTY.	FUND SYMBOL			ACRES/UNITS	RATE		
AMC 81413, ET AL												
AMOUNT	ANV. DATE	EXP. DATE	BILL CYC.	S/C	DISTRICT	NEXT BILL	MISC. DATA	U of M	ACTUAL UNITS			
ASSIGNMENT SERIAL NO.		ASG.	TYPE	ST.	CTY.	FUND SYMBOL			ACRES/UNITS	RATE		
AMOUNT	ANV. DATE	EXP. DATE	BILL CYC.	S/C	DISTRICT	NEXT BILL	MISC. DATA	U of M	ACTUAL UNITS			
APPLY REMITTANCE					Remarks:							
ACTION	FUND SYMBOL	CTY.	AMOUNT									
FILING FEE												
RENTAL												
UNEARNED												
REFUND												
TOTAL												
AMOUNT DUE												
<input type="checkbox"/> Lease in Escrow? <input type="checkbox"/> KGS? <input type="checkbox"/> Auto Escalates? <input type="checkbox"/> Auto Renew?					Of Interest? Operating Rights? Operator Bond Filed?							
					FOR MMS USE ONLY							
					BILLEE	FOREST REFUGE						
					NUMBER							
					OCS SECTION							
					CODE							

BY:

DATE:

NOTICE!!

These documents have been scanned!

Do not place un-scanned documents beneath this notice!

Do not remove this notice from this file!

GPO Jacket No. 560-102
Print Order 61549
Rise Business Services, LLC
Job=AZ15 9/11/2019



Box Number= AZ15238



Claim Begin-End: AMC081413-AMC081432

4 Annual Filings



AZ15238-3

AMC079981-AMC084653

MAINTENANCE FEE PAYMENT

Claimant Name: JOHN A / GEORGE H TROJANOVICH
 Address: P.O. Box 85958
 City: TULSON State: AZ Zip: 85754
 Telephone: (520) 743-3278 / (480) 254-8475
 E-mail address: ENGINEER 7777@gmail.com
 Signature: John A Trojanovich JVtrojan@cox.net

BLM
Date
Stamp

RECEIVED
BLM #7 STATE OFFICE
2019 AUG 30 P 2:00
PHOENIX, ARIZONA

Check here if this is a change of address.

LINE NO.	AMC NUMBER	CLAIM/SITE NAME	COUNTY RECORDER DATA (If available)	TWP	RNG	SEC
1	81419	LITTLE JOHN#	GILA 326 214	2N	15E	0145
2	81420	LITTLE JOHN# 2	✓ 320 687	✓	✓	✓ NE
3	81421	LITTLE JOHN# 3	✓ 320 688	✓	✓	✓
4	81422	LITTLE JOHN# 4	✓ 320 689	✓	✓	✓
5	81423	LITTLE JOHN# 4A	✓ 320 690	✓	✓	✓
6	81424	LITTLE JOHN# 8	✓ 320 695	✓	✓	✓
7	81425	LITTLE JOHN# 10	✓ 320 697	✓	✓	✓ SE
8	81426	LITTLE JOHN# 12	✓ 320 698	✓	✓	✓
9	81427	LITTLE JOHN# 19	✓ 320 701	✓	✓	✓
10	81428	LITTLE JOHN# 22	✓ 320 704	✓	✓	✓

List additional claims on Form MCF114.

Bureau of Land Management
Arizona State Office

No. of Claims*: 20 x \$155 = 3300
 Check No: CC Init. STG
 Receipt No.: 4549024
 For BLM Use Only

* \$155 per lode mining claim, mill site, or tunnel site; and \$155 for each 20 acres or portion thereof for each placer mining claim.

Form: MCF112
Revised July 2014

ENTERED
SEP 13 2019
BY: [Signature]

SUPPLEMENTAL ATTACHMENT

May be used with the following forms for listing additional mining claims:

Check One.

- Affidavit of Performance of Annual Work
- Maintenance Fee Payment
- Notice of Intent to Hold Mining Claims
- Notice of Non-Liability for Labor and Materials Furnished
- Quit claim Deed

BLM
Date
Stamp

2019 AUG 30 P 2:00
PHOENIX, ARIZONA

RECEIVED
BLM ARIZONA STATE OFFICE

LINE NO.	AMC NUMBER	CLAIM/SITE NAME	COUNTY RECORDER DATA (If available)	TWP	RNG	SEC
11	81413	Rhonda # 1	GILA 326/219	1N	15E	13
12	81414	Rhonda # 2	✓ 326/220	✓	✓	13
13	81415	Rhonda # 3	✓ 326/221	✓	✓	14
14	81416	Shelly # 1	✓ 326/222	✓	✓	12
15	81417	Shelly # 2	✓ 326/223	✓	✓	12
16	81418	Shelly # 3	✓ 326/224	✓	✓	12
17	81429	LITTLE JOHN # 23	✓ 326/215	✓	✓	13
18	81430	LITTLE JOHN # 25	✓ 326/216	✓	✓	12
19	81431	LITTLE JOHN # 26	✓ 326/217	✓	✓	12
20	81432	LITTLE JOHN # 31	✓ 326/218	✓	✓	12

United States Department of the Interior
Bureau of Land Management
 DIV OF LANDS, MINRLS & ENERGY
 ONE N CENTRAL AVE
 PHOENIX, AZ 85004 -4427
 Phone: 602-417-9200

Receipt

No: 4549024

Transaction #: 4670057	
Date of Transaction: 08/30/2019	
CUSTOMER:	
JOHN TROJANOVICH PO BOX 85938 TUCSON, AZ 85754-5938 US	

LINE #	QTY	DESCRIPTION	REMARKS	UNIT PRICE	TOTAL
1	1.00	LOCATABLE MINERALS / MINING CLAIMS- NOT NEW-UNADJUD, ONE AUTH NO. ONLY / MINING CLAIM MONEY RECEIVED CASES: AMC81419/\$3300.00	2020 MAINT (20)	- n/a -	3300.00
TOTAL:					\$3,300.00

PAYMENT INFORMATION			
NOTE: Items will appear on credit card statement as "Bureau of Land Mgmt CO".			
1	AMOUNT:	1500.00	POSTMARKED: N/A
	TYPE:	CREDIT CARD	RECEIVED: 08/30/2019
	NAME:	TROJANOVICH, JOHN PO BOX 85938 TUCSON AZ 85754-5938 US	
	CARD NO:	XXXXXXXXXXXX3146	AUTH CODE: 01141P
	NAME ON CARD:	GREGORY GENTSCH	
	SIGNATURE:		
2	AMOUNT:	1800.00	POSTMARKED: N/A
	TYPE:	CREDIT CARD	RECEIVED: 08/30/2019
	NAME:	TROJANOVICH, JOHN PO BOX 85938 TUCSON AZ 85754-5938 US	
	CARD NO:	XXXXXXXXXXXX3972	AUTH CODE: 03746C
	NAME ON CARD:	GREG H GENTSCH	
	SIGNATURE:		

	SIGNATURE:	
--	------------	--

	REMARKS	

This receipt was generated by the automated BLM Collections and Billing System and is a paper representation of a portion of the official electronic record contained therein.

80403

81413

Pg 1 of 2

MAINTENANCE FEE PAYMENT

Claimant Name: JOHN A TROJANOVICH
George Trojanovich
 Address: P.O. Box 85938
 City: Tucson State: AZ Zip: 85754-5938
 Telephone: (520) 743-3278 (480) 777-8434 254-8475
 E-mail address: ENGINEER 7777@gmail.com
 Signature: [Signature]
 Check here if this is a change of address.

RECEIVED
 BLM AZ STATE OFFICE
 2018 SEP - 14 A 9:04
 PHOENIX, ARIZONA
 BLM
 Date
 Stamp

LINE NO.	AMC NUMBER	CLAIM/SITE NAME	COUNTY RECORDER DATA (If available)	TWP	RNG	SEC
1	81419	LITTLE JOHN	GILA 326/214	1N	15E	0145
2	81420	LITTLE JOHN #2	✓ 320/687	✓	✓	✓ NE
3	81421	LITTLE JOHN #3	✓ 320/688	✓	✓	✓
4	81422	LITTLE JOHN #4	✓ 320/689	✓	✓	✓
5	81423	LITTLE JOHN #4A	✓ 320/690	✓	✓	✓
6	81424	LITTLE JOHN #8	✓ 320/695	✓	✓	✓
7	81425	LITTLE JOHN #10	✓ 320/697	✓	✓	✓ SE
8	81426	LITTLE JOHN #12	✓ 320/698	✓	✓	✓
9	81427	LITTLE JOHN #19	✓ 320/701	✓	✓	✓
10	81428	LITTLE JOHN #22	✓ 320/704	✓	✓	✓

List additional claims on Form MCF114.

No. of Claims*: 20 x \$155 = \$3100.
 Check No: CC Init. [Signature]
 Receipt No.: 4253810
 For BLM Use Only

Bureau of Land Management
Arizona State Office

* \$155 per lode mining claim, mill site, or tunnel site; and \$155 for each 20 acres or portion thereof for each placer mining claim.

This form is available from the Arizona Geological Survey and may be reproduced.

Form: MCF112
 Revised July 2014
INTEREST
 SEP 05 2018
 BY: RAM

Pg 202

SUPPLEMENTAL ATTACHMENT

May be used with the following forms for listing additional mining claims:

Check One.

- Affidavit of Performance of Annual Work
- Maintenance Fee Payment
- Notice of Intent to Hold Mining Claims
- Notice of Non-Liability for Labor and Materials Furnished
- Quit claim Deed

BLM Date Stamp	PHOENIX, ARIZONA	2010 SEP - 4 A 9 04	RECEIVED
		BIM AZ STATE OFFICE	

LINE NO.	AMC NUMBER	CLAIM/SITE NAME	COUNTY RECORDER DATA (If available)	TWP	RNG	SEC
11	81413	Rhonda #1	GILA 326 219	1N	15E	13
12	81414	Rhonda #2	✓ 326 220	✓	✓	13
13	81415	Rhonda #3	✓ 326 221	✓	✓	14
14	81416	Shelly #1	✓ 326 222	✓	✓	12
15	81417	Shelly #2	✓ 326 223	✓	✓	12
16	81418	Shelly #3	✓ 326 224	✓	✓	12
17	81429	LITTLE JOHN #23	✓ 326 215	✓	✓	13
18	81430	LITTLE JOHN #25	✓ 326 216	✓	✓	12
19	81431	LITTLE JOHN #26	✓ 326 217	✓	✓	12
20	81432	LITTLE JOHN #31	✓ 326 218	✓	✓	12

United States Department of the Interior
Bureau of Land Management
 DIV OF LANDS, MINRLS & ENERGY
 ONE N CENTRAL AVE
 PHOENIX, AZ 85004 -4427
 Phone: 602-417-9200

Receipt

No: 4253810

Transaction #: 4369330	
Date of Transaction: 09/04/2018	
CUSTOMER:	
JOHN TROJANOVICH PO BOX 85938 TUCSON, AZ 85754-5938 US	

LINE #	QTY	DESCRIPTION	REMARKS	UNIT PRICE	TOTAL
1	1.00	LOCATABLE MINERALS / MINING CLAIMS- NOT NEW-UNADJUD, ONE AUTH NO. ONLY / MINING CLAIM MONEY RECEIVED CASES: AMC81419/\$3100.00	2019 MAINT (20)	- n/a -	3100.00
TOTAL:					\$3,100.00

PAYMENT INFORMATION			
NOTE: Items will appear on credit card statement as "Bureau of Land Mgmt CO".			
1	AMOUNT:	3100.00	POSTMARKED: N/A
	TYPE:	CREDIT CARD	RECEIVED: 09/04/2018
	NAME:	TROJANOVICH, JOHN PO BOX 85938 TUCSON AZ 85754-5938 US	
	CARD NO:	XXXXXXXXXXXX5470	AUTH CODE: 004537
	NAME ON CARD:	GREGORY GENTSCH	
	SIGNATURE:		

REMARKS

This receipt was generated by the automated BLM Collections and Billing System and is a paper representation of a portion of the official electronic record contained therein.

81413

MAINTENANCE FEE PAYMENT

Claimant Name: John + George Trojanovich
Address: P.O. Box 85938
City: Tucson State: AZ Zip: 85754
Telephone: (520) 743-3278, (480) 254-8475
E-mail address: Engineer7777@gmail.com
Signature: [Signature]

RECEIVED
BLM
Date
Stamp
2011 AUG 31 P 3:03
PHOENIX, ARIZONA
BLM AZ STATE OFFICE

Check here if this is a change of address.

LINE NO.	AMC NUMBER	CLAIM/SITE NAME	COUNTY RECORDER DATA (If available)	TWP	RNG	SEC
1	81419	Little John	Gila 326/214	1N	15E	014S
2	81420	Little John #2	Gila 320/687	1N	15E	14NE
3	81421	Little John #3	Gila 320/688	1N	15E	14NE
4	81422	Little John #4	Gila 320/689	1N	15E	14NE
5	81423	Little John #4A	Gila 320/690	1N	15E	14NE
6	81424	Little John #8	Gila 320/695	1N	15E	14NE
7	81425	Little John #10	Gila 320/697	1N	15E	14SE
8	81426	Little John #12	Gila 320/698	1N	15E	14SE
9	81427	Little John #19	Gila 320/701	1N	15E	14SE
10	81428	Little John #22	Gila 320/704	1N	15E	14SE

List additional claims on Form MCF114.

No. of Claims*: 20 x \$155 = 3100⁰⁰
Check No.: ARD Init. PET
Receipt No.: 3967866
For BLM Use Only

Bureau of Land Management
Arizona State Office
www.blm.gov/az/

* \$155 per lode mining claim, mill site, or tunnel site; and \$155 for each 20 acres or portion thereof for each placer mining claim.

Form: MCF112
Revised July 2014

This form is available from the Arizona Geological Survey and may be reproduced.

AT
9/1/17

SUPPLEMENTAL ATTACHMENT

John + George Trojanovich

May be used with the following forms for listing additional mining claims:

Check One.

- Affidavit of Performance of Annual Work
- Maintenance Fee Payment
- Notice of Intent to Hold Mining Claims
- Notice of Non-Liability for Labor and Materials Furnished
- Quit claim Deed

RECEIVED
 BLM AZ STATE OFFICE
 PHOENIX, ARIZONA
 2011 AUG 31 P 3:03
 BLM
 Date
 Stamp

LINE NO.	AMC NUMBER	CLAIM/SITE NAME	COUNTY RECORDER DATA (If available)	TWP	RNG	SEC
11	81413	Rhonda #1	Gila 326/219	1N	15E	13
12	81414	Rhonda #2	Gila 326/220	1N	15E	13
13	81415	Rhonda #3	Gila 326/221	1N	15E	14
14	81416	Shelley #1	Gila 326/222	1N	15E	12
15	81417	Shelley #2	Gila 326/223	1N	15E	12
16	81418	Shelley #3	Gila 326/224	1N	15E	12
17	81429	Little John #23	Gila 326/215	1N	15E	13
18	81430	Little John #25	Gila 326/216	1N	15E	12
19	81431	Little John #26	Gila 326/217	1N	15E	12
20	81432	Little John #31	Gila 326/218	1N	15E	12

Form MCF114
 Revised July 2014

United States Department of the Interior
Bureau of Land Management
 DIV OF LANDS, MINRLS & ENERGY
 ONE N CENTRAL AVE
 PHOENIX, AZ 85004 -4427
 Phone: 602-417-9200

Receipt

No: 3967866

Transaction #: 4077760	
Date of Transaction: 08/31/2017	
CUSTOMER:	
JOHN TROJANOVICH PO BOX 85938 TUCSON, AZ 85754-5938 US	

LINE #	QTY	DESCRIPTION	REMARKS	UNIT PRICE	TOTAL
1	1.00	LOCATABLE MINERALS / MINING CLAIMS- NOT NEW-UNADJUD, ONE AUTH NO. ONLY / MINING CLAIM MONEY RECEIVED CASES: AMC81419/\$3100.00	2018 MAINT/20	- n/a -	3100.00
TOTAL:					\$3,100.00

PAYMENT INFORMATION			
NOTE: Items will appear on credit card statement as "Bureau of Land Mgmt CO".			
1	AMOUNT:	3100.00	POSTMARKED: N/A
	TYPE:	CREDIT CARD	RECEIVED: 08/31/2017
	NAME:	TROJANOVICH, JOHN PO BOX 85938 TUCSON AZ 85754-5938 US	
	CARD NO:	XXXXXXXXXXXX5470	AUTH CODE: 031040
	NAME ON CARD:	GREGORY GENTSCH	
	EXPIRES:	03/2018	
	SIGNATURE:		

REMARKS

This receipt was generated by the automated BLM Collections and Billing System and is a paper representation of a portion of the official electronic record contained therein.

81413

MAINTENANCE FEE PAYMENT

Claimant Name: Mary Trojanovich
Address: P.O. Box 85938
City: Tucson State: AZ Zip: 85754-5938
Telephone: (520) 743-3278 (480) 254-8475
E-mail address: Engineer777@gmail.com
Signature: [Signature]

Check here if this is a change of address.

RECEIVED
BLM AZ STATE OFFICE
2016 SEP - 1 A 9:47
PHOENIX, ARIZONA
BLM
Date
Stamp

LINE NO.	AMC NUMBER	CLAIM/SITE NAME	COUNTY RECORDER DATA (If available)	TWP	RNG	SEC
1	81419	Little John	Gila 326/214	1N	15E	014S
2	81420	Little John #2	" 320/687	"	"	014NE
3	81421	Little John #3	" 320/688	"	"	"
4	81422	Little John #4	" 320/689	"	"	"
5	81423	Little John #4A	" 320/690	"	"	"
6	81424	Little John #8	" 320/695	"	"	"
7	81425	Little John #10	" 320/697	"	"	014SE
8	81426	Little John #12	" 320/698	"	"	"
9	81427	Little John #19	" 320/701	"	"	"
10	81428	Little John #22	" 320/704	"	"	"

List additional claims on Form MCF114.

Bureau of Land Management
Arizona State Office
www.blm.gov/az/

No. of Claims*: 20 x \$155 = 3100.00
Check No: CC Init. EG
Receipt No.: 3649504
For BLM Use Only

* \$155 per lode mining claim, mill site, or tunnel site; and \$155 for each 20 acres or portion thereof for each placer mining claim.

Form: MCF112
Revised July 2014

This form is available from the Arizona Geological Survey and may be reproduced.

ENTERED
SEP 02 2016
[Signature]

SUPPLEMENTAL ATTACHMENT

Mary Trojanovich

May be used with the following forms for listing additional mining claims:

Check One.

- Affidavit of Performance of Annual Work
- Maintenance Fee Payment
- Notice of Intent to Hold Mining Claims
- Notice of Non-Liability for Labor and Materials Furnished
- Quit claim Deed

BLM Date Stamp	RECEIVED BLM AZ STATE OFFICE 2016 SEP - 1 A 9:47 PHOENIX, ARIZONA
----------------------	--

LINE NO.	AMC NUMBER	CLAIM/SITE NAME	COUNTY RECORDER DATA (If available)	TWP	RNG	SEC
11	81413	Rhonda #1	Gila 326/219	1N	15E	13
12	81414	Rhonda #2	" 326/220	"	"	13
13	81415	Rhonda #3	" 326/221	"	"	14
14	81416	Shelley #1	" 326/222	"	"	12
15	81417	Shelley #2	" 326/223	"	"	12
16	81418	Shelley #3	" 326/224	"	"	12
17	81429	Little John #23	" 326/215	"	"	13
18	81430	Little John #25	" 326/216	"	"	12
19	81431	Little John #26	" 326/217	"	"	12
20	81432	Little John #31	" 326/218	"	"	12

Form MCF114
Revised July 2014

United States Department of the Interior
Bureau of Land Management
 DIV OF LANDS, MINRLS & ENERGY
 ONE N CENTRAL AVE
 PHOENIX, AZ 85004 -4427
 Phone: 602-417-9200

Receipt

No: 3649504

Transaction #: 3753511	
Date of Transaction: 09/01/2016	
CUSTOMER:	
MARY TROJANOVICH PO BOX 85938 TUCSON, AZ 85754-5938 US	

LINE #	QTY	DESCRIPTION	REMARKS	UNIT PRICE	TOTAL
1	1.00	LOCATABLE MINERALS / MINING CLAIMS- NOT NEW-UNADJUD, ONE AUTH NO. ONLY / MINING CLAIM MONEY RECEIVED CASES: AMC81419/\$3100.00	2017 MAINT (20)	- n/a -	3100.00
TOTAL:					\$3,100.00

PAYMENT INFORMATION			
NOTE: Items will appear on credit card statement as "Bureau of Land Mgmt CO".			
1	AMOUNT:	3100.00	POSTMARKED: N/A
	TYPE:	CREDIT CARD	RECEIVED: 09/01/2016
	NAME:	TROJANOVICH, MARY PO BOX 85938 TUCSON AZ 85754-5938 US	
	CARD NO:	XXXXXXXXXXXX1375	AUTH CODE: 02249P
	NAME ON CARD:	GREG H GENTSCH	
	EXPIRES:	03/2020	
	SIGNATURE:		

REMARKS

This receipt was generated by the automated BLM Collections and Billing System and is a paper representation of a portion of the official electronic record contained therein.

81413

MAINTENANCE FEE PAYMENT

Claimant Name: Mary Trojanovich
Address: P.O. Box 85938
City: Tucson State: AZ Zip: 85754-5938
Telephone: (520) 743-3278 (480) 254-8475
E-mail address: Engineer7777@gmail.com
Signature: [Signature]

Check here if this is a change of address.

RECEIVED
BLM
Date
Stamp
PHOENIX, ARIZONA
2015 AUG 31 A 10:11
TUMAZ STATE OFFICE

LINE NO.	AMC NUMBER	CLAIM/SITE NAME	COUNTY RECORDER DATA (If available)	TWP	RNG	SEC
1	81419	Little John	Gila 326/214	1N	15E	014 S
2	81420	Little John #2	" 320/687	"	"	" NE
3	81421	Little John #3	" 320/688	"	"	"
4	81422	Little John #4	" 320/689	"	"	"
5	81423	Little John #4A	" 320/690	"	"	"
6	81424	Little John #8	" 320/695	"	"	"
7	81425	Little John #10	" 320/697	"	"	" SE
8	81426	Little John #12	" 320/698	"	"	"
9	81427	Little John #19	" 320/701	"	"	"
10	81428	Little John #22	" 320/704	"	"	"

List additional claims on Form MCF114.

**Bureau of Land Management
Arizona State Office**
www.blm.gov/az/

No. of Claims*: 30 x \$155 = 3100⁰⁰
Check No: 1465 Init. PET
Receipt No.: 32812007 + CC
For BLM Use Only

* \$155 per lode mining claim, mill site, or tunnel site; and \$155 for each 20 acres or portion thereof for each placer mining claim.

Form: MCF112
Revised July 2014

This form is available from the **Arizona Geological Survey** and may be reproduced.

SEP 02 2015
BY: [Signature]


SUPPLEMENTAL ATTACHMENT

Mary Trojanovich

May be used with the following forms for listing additional mining claims:

Check One.

- Affidavit of Performance of Annual Work
- Maintenance Fee Payment
- Notice of Intent to Hold Mining Claims
- Notice of Non-Liability for Labor and Materials Furnished
- Quit claim Deed



LINE NO.	AMC NUMBER	CLAIM/SITE NAME	COUNTY RECORDER DATA (If available)	TWP	RNG	SEC
11	81413	Rhonda #1	Gila 326/219	1N	15E	13
12	81414	Rhonda #2	" 326/220	"	"	13
13	81415	Rhonda #3	" 326/221	"	"	14
14	81416	Shelly #1	" 326/222	"	"	12
15	81417	Shelly #2	" 326/223	"	"	12
16	81418	Shelly #3	" 326/224	"	"	12
17	81429	Little John #23	" 326/215	"	"	13
18	81430	Little John #25	" 326/216	"	"	12
19	81431	Little John #26	" 326/217	"	"	12
20	81432	Little John #31	" 326/218	"	"	12

Form MCF114
Revised July 2014

United States Department of the Interior
Bureau of Land Management
 LANDS/RECREATION & PLANNING
 ONE N CENTRAL AVE
 PHOENIX, AZ 85004 -2203
 Phone: 602-417-9200

Receipt

No: 3381200

Transaction #: 3479491	
Date of Transaction: 08/31/2015	
CUSTOMER:	
MARY TROJANOVICH PO BOX 85938 TUCSON, AZ 85754-5938 US	

LINE #	QTY	DESCRIPTION	REMARKS	UNIT PRICE	TOTAL
1	1.00	LOCATABLE MINERALS / MINING CLAIMS-NOT NEW-UNADJUD, ONE AUTH NO. ONLY / MINING CLAIM MONEY RECEIVED CASES: AMC81419/\$3100.00	2016 MAINT/20	- n/a -	3100.00
TOTAL:					\$3,100.00

PAYMENT INFORMATION			
NOTE: Items will appear on credit card statement as "Bureau of Land Mgmt CO".			
1	AMOUNT:	2000.00	POSTMARKED: N/A
	TYPE:	CREDIT CARD	RECEIVED: 08/31/2015
	NAME:	GENTSCH, GREG 9133 CAREFREE AVE FLAGSTAFF AZ 86004 US	
	CARD NO:	XXXXXXXXXXXX1692	AUTH CODE: 03171R
	NAME ON CARD:	GREGORY GENTSCH	
	EXPIRES:	08/2017	
	SIGNATURE:		
2	AMOUNT:	1100.00	POSTMARKED: N/A
	TYPE:	CHECK	RECEIVED: 08/31/2015
	CHECK NO:	1465	
	NAME:	GENTSCH, GREG 9133 CAREFREE AVE FLAGSTAFF AZ 86004 US	

REMARKS

This receipt was generated by the automated BLM Collections and Billing System and is a paper representation of a portion of the official electronic record contained therein.

ENTERED
 SEP 02 2015
 BY: RAN

81413

MAINTENANCE FEE PAYMENT

Claimant Name: Mary Trojanovich
 Address: P.O. Box 85938
 City: Tucson State: AZ zip: 85754-5938
 Telephone: (520) 743-3278, (480) 747-8434
 E-mail address: Engineer7777@gmail.com
 Signature: [Signature]

RECEIVED
 AZ STATE OFFICE
 2014 AUG 29 A 11:10
 PHOENIX, ARIZONA
 BLM
 Date
 Stamp

Check here if this is a change of address. *No Update Required.*
Note: The ABOVE PO BOX IS ALREADY ACTIVE. PB

LINE NO.	AMC NUMBER	CLAIM/SITE NAME	COUNTY RECORDER DATA (if available)	TWP	RNG	SEC
1	81419	Little John	Gila 326/214	1N	15E	014S
2	81420	Little John #2	✓ 320/687	✓	✓	✓ NE
3	81421	Little John #3	✓ 320/688	✓	✓	✓
4	81422	Little John #4	✓ 320/689	✓	✓	✓
5	81423	Little John #4A	✓ 320/690	✓	✓	✓
6	81424	Little John #8	✓ 320/695	✓	✓	✓
7	81425	Little John #10	✓ 320/697	✓	✓	✓ SE
8	81426	Little John #12	✓ 320/698	✓	✓	✓
9	81427	Little John #19	✓ 320/701	✓	✓	✓
10	81428	Little John #22	✓ 320/704	✓	✓	✓

List additional claims on Form MCF114.

Bureau of Land Management
 Arizona State Office
 www.blm.gov/az/

ENTERED
 SEP 02 2014
 BY: PB

No. of Claims: 20 x \$140 55 = 3,100
 Check No: CC Init. JMC
 Receipt No.: 3117134
 For BLM Use Only

Form: MCF112
 Revised July 2009

SUPPLEMENTAL ATTACHMENT

Mary Trojanovich

May be used with the following forms for listing additional mining claims:

Check One.

- Affidavit of Performance of Annual Work
- Maintenance Fee Payment
- Notice of Intent to Hold Mining Claims
- Notice of Non-Liability for Labor and Materials Furnished

RECEIVED LM AZ STATE OFFICE 2014 AUG 29 A 11: 10 PHOENIX, ARIZONA	BLM Date Stamp
--	----------------------

LINE NO.	AMC NUMBER	CLAIM/SITE NAME	COUNTY RECORDER DATA (If available)	TWP	RNG	SEC
11	81413	Rhonda # 1	Gila 326/219	1N	15E	13
12	81414	Rhonda # 2	✓ 326/220	"	"	13
13	81415	Rhonda # 3	✓ 326/221	"	"	14
14	81416	Shelly # 1	✓ 326/222	"	"	12
15	81417	Shelly # 2	✓ 326/223	"	"	12
16	81418	Shelly # 3	✓ 326/224	"	"	12
17	81429	Little John # 23	✓ 326/215	"	"	13
18	81430	Little John # 25	✓ 326/216	"	"	12
19	81431	Little John # 26	✓ 326/217	"	"	12
20	81432	Little John # 31	✓ 326/218	"	"	12

United States Department of the Interior
Bureau of Land Management
 LANDS/RECREATION & PLANNING
 ONE N CENTRAL AVE
 PHOENIX, AZ 85004 -2203
 Phone: 602-417-9200

Receipt

No: 3117134

Transaction #: 3208920		ENTERED INTO COMPUTER
Date of Transaction: 08/29/2014		
CUSTOMER:		SEP - 2 2014 <i>ps</i>
MARY TROJANOVICH PO BOX 85938 TUCSON, AZ 85754-5938 US		

LINE #	QTY	DESCRIPTION	REMARKS	UNIT PRICE	TOTAL
1	1.00	LOCATABLE MINERALS / MINING CLAIMS- NOT NEW-UNADJUD, ONE AUTH NO. ONLY / MINING CLAIM MONEY RECEIVED CASES: AMC81419/\$3100.00	MAINT 2015/20	- n/a -	3100.00
TOTAL:					\$3,100.00

PAYMENT INFORMATION				
NOTE: Items will appear on credit card statement as "Bureau of Land Mgmt CO".				
1	AMOUNT:	3100.00	POSTMARKED:	N/A
	TYPE:	CREDIT CARD	RECEIVED:	08/29/2014
	NAME:	TROJANOVICH, MARY PO BOX 85938 TUCSON AZ 85754-5938 US		
	CARD NO:	XXXXXXXXXXXX3011	AUTH CODE:	36541B
	NAME ON CARD:	GREG GENTSCH		
	EXPIRES:	07/2015		
	SIGNATURE:			

REMARKS

This receipt was generated by the automated BLM Collections and Billing System and is a paper representation of a portion of the official electronic record contained therein.

U.S. DEPARTMENT OF THE INTERIOR
BUREAU OF LAND MANAGEMENT



Mining Claims

Last modified: 09/02/2014 21:02:17

Status: Last Assmt Yr:

Serial Number

Case Header Details

Case Type	Claim Name	Commodity	Lead File Nr	Case Acres	Curr Mnt Fee	Military Waiver	Leave Military	Military Expiration
384101	LITTLE JOHN		AMC81413	20.660	\$155.00			

Owner Details

Search Criteria: Search Column:

Proprietor Name(LFI)	Int Rel	Address	Address2	City	State	Zip
TROJANOVICH MARY	58	PO BOX 85938		TUCSON	AZ	857545938

Customers: 1

ALREADY LISTED AT THIS ADDRESS; NO update Required. ps

Land Description Details

Meridian: Township: Range: Section: Search Column:

Meridian	Twp	Range	Sec	NE	NW	SW	SE	Geo St	County	Office	SMA
14	0010N	0150E	014			X		AZ	GILA	LOWER SONORAN FO	BUREAU OF LAND MGMT

Locations:

Action Details

Search Criteria: Search Column:

	Date (mm/dd/yyyy)	Code	Action Taken	Action Remarks	Receipt Nr
1	05/20/1972	403	LOCATION DATE		
2	10/19/1979	395	RECORDATION NOTICE RECD		
3	08/29/2014	782	MAINTENANCE FEE PAYMENT	2015;\$155	3117134
4	08/30/2013	682	MAINTENANCE FEE/\$140	2014;\$140	2871058
5	08/30/2012	682	MAINTENANCE FEE/\$140	2013;\$140	2646015
6	08/31/2011	682	MAINTENANCE FEE/\$140	2012	2421796
7	09/01/2010	682	MAINTENANCE FEE/\$140	2011	2211615

Actions: 39

Remarks

Search Criteria: Search Column:

Line #	Remarks
---	No Data Found

Remarks: 0

Top of Screen

81413

MAINTENANCE FEE PAYMENT

Claimant Name: MARY TROJANOVICH
Address: P.O. Box 85938
City: MESON State: AZ Zip: 85754-5938
Telephone: (520) 743-3278 (480) 747-8434
E-mail address: JV TROJAN@COX.NET
Signature: [Signature]

RECEIVED
BLM AZ STATE OFFICE
2013 AUG 30 P 3:18
PHOENIX, ARIZONA
BLM Date Stamp

Check here if this is a change of address. RE 9/9/13

LINE NO.	AMC NUMBER	CLAIM/SITE NAME	COUNTY RECORDER DATA (if available)	TWP	RNG	SEC
1	81419	LITTLE JOHN	GILA 326/214	1N	15E	0145
2	81420	LITTLE JOHN #2	✓ 320/687	✓	✓	✓ NE
3	81421	LITTLE JOHN #3	✓ 320/688	✓	✓	✓
4	81422	LITTLE JOHN #4	✓ 320/689	✓	✓	✓
5	81423	LITTLE JOHN #4A	✓ 320/690	✓	✓	✓
6	81424	LITTLE JOHN #8	✓ 320/695	✓	✓	✓
7	81425	LITTLE JOHN #10	✓ 320/697	✓	✓	✓ SE
8	81426	LITTLE JOHN #12	✓ 320/698	✓	✓	✓
9	81427	LITTLE JOHN #19	✓ 320/701	✓	✓	✓
10	81428	LITTLE JOHN #22	✓ 320/704	✓	✓	✓

List additional claims on Form MCF114.

Bureau of Land Management
Arizona State Office
www.blm.gov/az/

No. of Claims: 20 x \$140 = \$2,800
Check No: Credit Init. MCH
Receipt No.: 2871058
For BLM Use Only

This form is available from the Arizona Department of Mines and Mineral Resources and may be reproduced.

ENTERED
SEP - 9 2013
BY: RE

Form: MCF112
Revised July 2009

SUPPLEMENTAL ATTACHMENT

MARY TROJANOVICH

May be used with the following forms for listing additional mining claims:

Check One.

- Affidavit of Performance of Annual Work
- Maintenance Fee Payment
- Notice of Intent to Hold Mining Claims
- Notice of Non-Liability for Labor and Materials Furnished

BLM Date Stamp	RECEIVED BLM AZ STATE OFFICE PHOENIX, ARIZONA 2013 AUG 30 P 3:10
----------------------	---

LINE NO.	AMC NUMBER	CLAIM/SITE NAME	COUNTY RECORDER DATA (If available)	TWP	RNG	SEC
11	81413	RHONDA #1	GILA 326/219	1N	15E	13
12	81414	RHONDA #2	✓ 326/220	"	"	13
13	81415	RHONDA #3	✓ 326/221	"	"	14
14	81416	SHELLY #1	✓ 326/222	"	"	12
15	81417	SHELLY #2	✓ 326/223	"	"	12
16	81418	SHELLY #3	✓ 326/224	"	"	12
✓ 17	81429	LITTLE JOHN #23	✓ 326/215	"	"	13
✓ 18	81430	LITTLE JOHN #25	✓ 326/216	"	"	12
✓ 19	81431	LITTLE JOHN #26	✓ 326/217	"	"	12
✓ 20	81432	LITTLE JOHN #31	✓ 326/218	"	"	12

United States Department of the Interior
Bureau of Land Management
 LANDS/RECREATION & PLANNING
 ONE N CENTRAL AVE
 PHOENIX, AZ 85004 -2203
 Phone: 602-417-9200

Receipt

No: 2871058

Transaction #: 2957066	
Date of Transaction: 08/30/2013	
CUSTOMER:	
MARY TROJANOVICH PO BOX 85938 TUCSON, AZ 85754-5938 US	

LINE #	QTY	DESCRIPTION	REMARKS	UNIT PRICE	TOTAL
1	1.00	LOCATABLE MINERALS / MINING CLAIMS- NOT NEW-UNADJUD, ONE AUTH NO. ONLY / MINING CLAIM MONEY RECEIVED CASES: AMC81413/\$2800.00	MAINT (20) 2014	- n/a -	2800.00
TOTAL:					\$2,800.00

PAYMENT INFORMATION			
NOTE: Items will appear on credit card statement as "Bureau of Land Mgmt CO".			
1	AMOUNT:	2800.00	POSTMARKED: N/A
	TYPE:	CREDIT CARD	RECEIVED: 08/30/2013
	NAME:	GENTSCH, GREG 9133 CAREFREE AVE FLAGSTAFF AZ 86004 US	
	CARD NO:	XXXXXXXXXXXX8768	AUTH CODE: 02509P
	NAME ON CARD:	GREG H GENTSCH	
	EXPIRES:	03/2017	
	SIGNATURE:		

REMARKS

This receipt was generated by the automated BLM Collections and Billing System and is a paper representation of a portion of the official electronic record contained therein.

Amc 81413

MAINTENANCE FEE PAYMENT *CH.*

Claimant Name: MARY TROJANOVICH

Address: P.O. Box 13129

City: Glendale State: AZ Zip: 85502

Telephone: (520) 743-2278

E-mail address: NONN.TROJANOVIAHQ@COX.NET

Signature: [Handwritten Signature]

Check here if this is a change of address.

RECEIVED
BLM AZ STATE OFFICE
2012 AUG 30 P 3:54
PHOENIX, ARIZONA
BLM Date Stamp

LINE NO.	AMC NUMBER	CLAIM/SITE NAME	COUNTY RECORDER DATA (if available)	TWP	RNG	SEC
1	81419	LITTLE JOHN	GNA 326/214	0010N	0150E	014
2	81420	LITTLE JOHN #2	✓ 320/687	✓	✓	✓
3	81421	LITTLE JOHN #3	✓ 320/688	✓	✓	✓
4	81422	LITTLE JOHN #4	✓ 320/689	✓	✓	✓
5	81423	LITTLE JOHN #4A	✓ 320/690	✓	✓	✓
6	81424	LITTLE JOHN #8	✓ 320/695	✓	✓	✓
7	81425	LITTLE JOHN #10	✓ 320/699	✓	✓	✓
8	81426	LITTLE JOHN #12	✓ 320/700	✓	✓	✓
9	81427	LITTLE JOHN #19	✓ 320/701	✓	✓	✓
10	81428	LITTLE JOHN #22	✓ 320/704	✓	✓	✓

List additional claims on Form MCF114.

Bureau of Land Management
Arizona State Office
www.blm.gov/az

No. of Claims: 20 x \$140 = 2,800
 Check No: CC Init. fmc
 Receipt No.: 2646015
 For BLM Use Only

Form: MCF112
Revised July 2009

This form is available from the Arizona Department of Mines and Mineral Resources and may be reproduced.

ENTERED INTO COMPUTER
9/12/12 AT

SUPPLEMENTAL ATTACHMENT

MARY ROSANOVICH

May be used with the following forms for listing additional mining claims:

Check One.

- Affidavit of Performance of Annual Work
- Maintenance Fee Payment
- Notice of Intent to Hold Mining Claims
- Notice of Non-Liability for Labor and Materials Furnished

RECEIVED
BLM AZ STATE OFFICE
2012 AUG 30 P. 3: 54
PHOENIX, ARIZONA

BLM
Date
Stamp

LINE NO.	AMC NUMBER	CLAIM/SITE NAME	COUNTY RECORDER DATA (if available)	TW	ENG	SEC
11	81413	ARIZONA #1	CIMA 326/219	0010N	0150E	013
12	81414	ARIZONA #2	✓ 326/220	✓	✓	013
13	81415	ARIZONA #3	✓ 326/221	✓	✓	014
14	81416	SHRELLY #1	✓ 326/222	✓	✓	012
15	81417	SHRELLY #2	✓ 326/223	✓	✓	012
16	81418	SHRELLY #3	✓ 326/224	✓	✓	012
17	81429	LITTLE JOHN #23	✓ 326/215	✓	✓	013
18	81430	LITTLE JOHN #25	✓ 326/216	✓	✓	012
19	81431	LITTLE JOHN #26	✓ 326/217	✓	✓	012
20	81432	LITTLE JOHN #31	✓ 326/218	✓	✓	012

Form MCF114
Revised June 2005

This form is available from the Arizona Department of Mines & Mineral Resources and may be reproduced.

United States Department of the Interior

Bureau of Land Management

LANDS/RECREATION & PLANNING

ONE N CENTRAL AVE

PHOENIX, AZ 85004 -2203

Phone: 602-417-9200

Receipt

No:

2646015

Transaction #: 2726783	
Date of Transaction: 08/30/2012	
CUSTOMER:	
JOHN A TROJANOVICH PO BOX 1309 GLOBE, AZ 85502-1309 US	

LINE #	QTY	DESCRIPTION	REMARKS	UNIT PRICE	TOTAL
1	1.00	LOCATABLE MINERALS / MINING CLAIMS-NOT NEW-UNADJUD, ONE AUTH NO. ONLY / MINING CLAIM MONEY RECEIVED CASES: AMC81419/\$2800.00	MAINT 2013/20	- n/a -	2800.00
TOTAL:					\$2,800.00

PAYMENT INFORMATION			
NOTE: Items will appear on credit card statement as "Bureau of Land Mgmt CO".			
1	AMOUNT:	2800.00	POSTMARKED: N/A
	TYPE:	CREDIT CARD	RECEIVED: 08/30/2012
	NAME:	TROJANOVICH, JOHN A PO BOX 1309 GLOBE AZ 85502-1309 US	
	CARD NO:	XXXXXXXXXXXX2007	AUTH CODE: 100602
	NAME ON CARD:	JOHN A TROJANOVICH	
	EXPIRES:	10/2015	
	SIGNATURE:		

REMARKS

This receipt was generated by the automated BLM Collections and Billing System and is a paper representation of a portion of the official electronic record contained therein.

*Lead Amc # (PB)
Amc 81413*

AMC 81413

United States Department of the Interior
Bureau of Land Management
 LANDS/RECREATION & PLANNING
 ONE N CENTRAL AVE
 PHOENIX, AZ 85004 -2203
 Phone: 602-417-9200

Receipt

No: 2421796

Transaction #: 2497228	
Date of Transaction: 08/31/2011	
CUSTOMER:	
JOHN A TROJANOVICH PO BOX 1309 GLOBE, AZ 85502-1309 US	

LINE #	QTY	DESCRIPTION	REMARKS	UNIT PRICE	TOTAL
1	1.00	LOCATABLE MINERALS / MINING CLAIMS- NOT NEW-UNADJUD, ONE AUTH NO. ONLY / MINING CLAIM MONEY RECEIVED CASES: AMC81419/\$2800.00	2012 MAINT (20)	- n/a -	2800.00
TOTAL:					\$2,800.00

PAYMENT INFORMATION					
NOTE: Items will appear on credit card statement as "Bureau of Land Mgmt CO".					
1	AMOUNT:	2800.00	POSTMARKED:	N/A	
	TYPE:	CREDIT CARD	RECEIVED:	08/31/2011	
	NAME:	TROJANOVICH, JOHN A PO BOX 1309 GLOBE AZ 85502-1309 US			
	CARD NO:	XXXXXXXXXXXX2007	AUTH CODE:	183224	
	NAME ON CARD:	JOHN A TROJANOVICH			
	EXPIRES:	10/2011			
	SIGNATURE:				

REMARKS

This receipt was generated by the automated BLM Collections and Billing System and is a paper representation of a portion of the official electronic record contained therein.

ENTERED INTO COMPUTER
9/8/11 AT

UNITED STATES
DEPARTMENT OF THE INTERIOR
BUREAU OF LAND MANAGEMENT

CREDIT CARD PAYMENT
For Mining Claim Maintenance Fee

THIS IS A CHANGE OF ADDRESS

TELEPHONE SUBMISSION - ACCURACY OF THE BELOW INFORMATION IS THE RESPONSIBILITY OF THE CLAIMANT/OWNER

NAME MARY TROJANOVICH
ADDRESS P.O. BOX 1309
CITY GLOBE STATE AZ ZIP 85502
PHONE # 520 - 743 3278

SEND RECEIPT TO Above address

cell. 520-490-5365, John's cell

Other (include Name and Mailing Address):

AMC NUMBER

CLAIM/SITE NAME

See Attached

20

of Claim/Site

x 140.00 Each

\$ 2800 Total Charged RB (INITIALS)

RECEIPT # 2421796

DATE STAMP

RECEIVED
BLM AZ STATE OFFICE
2011 AUG 31 P 12:21
PHOENIX, ARIZONA

***** FOR OFFICIAL USE ONLY *****

DATE _____

INITIALS _____

VERIFIED _____

Page 1/3

MAINTENANCE FEE PAYMENT *CK.*

Claimant Name: MARY TROJANOVICH
 Address: P.O. Box 1309
 City: Globe State: AZ Zip: 85502
 Telephone: (520) 743-2278
 E-mail address: JOHN.TROJANOVICH@COX.NET
 Signature: [Handwritten Signature]
 Check here if this is a change of address.

RECEIVED
 LAND STATE OFFICE
 2011 AUG 31 P 12:20
 PHOENIX, ARIZONA
 BLM
 Date
 Stamp

LINE NO.	AMC NUMBER	CLAIM/SITE NAME	COUNTY RECORDER DATA (if available)	TWP	RNG	SEC
1	81419	LITTLE JOHN	GNA 326/214	0010N	0100E	0140E S
2	81420	LITTLE JOHN #2	✓ 320/687	✓	✓	✓ NE
3	81421	LITTLE JOHN #3	✓ 320/688	✓	✓	✓
4	81422	LITTLE JOHN #4	✓ 320/689	✓	✓	✓
5	81423	LITTLE JOHN #4A	✓ 320/690	✓	✓	✓
6	81424	LITTLE JOHN #8	✓ 320/695	✓	✓	✓
7	81425	LITTLE JOHN #10	✓ 320/697	✓	✓	✓ SE
8	81426	LITTLE JOHN #12	✓ 320/698	✓	✓	✓
9	81427	LITTLE JOHN #19	✓ 320/701	✓	✓	✓
10	81428	LITTLE JOHN #22	✓ 320/704	✓	✓	✓

List additional claims on Form MCF114.

Bureau of Land Management
 Arizona State Office
 www.blm.gov/az/

No. of Claims: 20 x \$140 =
 Check No: _____ Init. _____
 Receipt No.: _____
 For BLM Use Only

Form MCF112
 Revised July 2009

This form is available from the Arizona Department of Mines and Mineral Resources and may be reproduced.

SUPPLEMENTAL ATTACHMENT

MARY TROJANOVICH

May be used with the following forms for listing additional mining claims:

- Check One.
- Affidavit of Performance of Annual Work
- Maintenance Fee Payment
- Notice of Intent to Hold Mining Claims
- Notice of Non-Liability for Labor and Materials Furnished

BLM
Date
Stamp

LINE NO.	AMC NUMBER	CLAIM/SITE NAME	COUNTY RECORDER DATA (if available)	TWP	RANG	SEC
11	81413	ARMONA #1	GILA 326/219	0010N	0150E	013
12	81414	ARMONA #2	✓ 326/220	✓	✓	013
13	81415	ARMONA #3	✓ 326/221	✓	✓	014
14	81416	SHRELLY #1	✓ 326/222	✓	✓	012
15	81417	SHRELLY #2	✓ 326/223	✓	✓	013
16	81418	SHRELLY #3	✓ 326/224	✓	✓	012
17	81429	LITTLE JOHN #23	✓ 326/215	✓	✓	013
18	81430	LITTLE JOHN #25	✓ 326/216	✓	✓	012
19	81431	LITTLE JOHN #26	✓ 326/217	✓	✓	012
20	81432	LITTLE JOHN #31	✓ 326/218	✓	✓	012

RECEIVED
BLM
2011 AUG 3
PHOENIX, ARIZONA
P: 12:29

Form MCF114
Revised June 2005

This form is available from the Arizona Department of Mines & Mineral Resources and may be reproduced.


United States Department of the Interior
Bureau of Land Management
 LANDS/RECREATION & PLANNING
 ONE N CENTRAL AVE
 PHOENIX, AZ 85004 -2203
 Phone:



AMC 81413

Receipt

No: 2211615

Transaction #: 2281714	
Date of Transaction: 09/08/2010	
CUSTOMER:	
JOHN A TROJANOVICH PO BOX 1309 GLOBE, AZ 85502-1309 US	

LINE #	QTY	DESCRIPTION	REMARKS	UNIT PRICE	TOTAL
1	1.00	LOCATABLE MINERALS / MINING CLAIMS-NOT NEW-UNADJUD, ONE AUTH NO. ONLY / MINING CLAIM MONEY RECEIVED CASES: AMC81419/\$2800.00	MAINT 2011-20	- n/a -	2800.00
TOTAL:					\$2,800.00

PAYMENT INFORMATION						
1	AMOUNT:	2800.00	POSTMARKED:	N/A		
	TYPE:	CHECK	RECEIVED:	09/08/2010		
	CHECK NO:	5198				
	NAME:	TROJANOVICH, JOHN A PO BOX 85938 TUCSON AZ 85754 US				

REMARKS

This receipt was generated by the automated BLM Collections and Billing System and is a paper representation of a portion of the official electronic record contained therein.

TIMELY FILED

MAINTENANCE FEE PAYMENT **CN. # 5198**
 Claimant Name: **MARY TROJANOVICH** **Acct. # 5198**
 Address: **P.O. Box 1309**
 City: **Globe** State: **AZ** Zip: **85502**
 Telephone: **(520) 743-3278**
 E-mail address: **JOHN.TROJANOVICH@COX.NET**
 Signature: *[Handwritten Signature]*
 Check here if this is a change of address.

RECEIVED
 BLM AZ STATE OFFICE
 2009 SEP - 2 A 8:57
 PHOENIX, ARIZONA
 BLM
 Date
 Stamp

LINE NO.	AMC NUMBER	CLAIM/SITE NAME	COUNTY RECORDER DATA (If available)	TWP	RNG	SEC
1	81419	LITTLE JOHN	GILA 326/214	0010N	0150E	014 SW
2	81420	LITTLE JOHN #2	✓ 320/687	✓	✓	✓ NE
3	81421	LITTLE JOHN #3	✓ 320/688	✓	✓	✓
4	81422	LITTLE JOHN #4	✓ 320/689	✓	✓	✓
5	81423	LITTLE JOHN #4A	✓ 320/690	✓	✓	✓
6	81424	LITTLE JOHN #8	✓ 320/695	✓	✓	✓
7	81425	LITTLE JOHN #10	✓ 320/697	✓	✓	✓ SE
8	81426	LITTLE JOHN #12	✓ 320/698	✓	✓	✓
9	81427	LITTLE JOHN #19	✓ 320/701	✓	✓	✓
10	81428	LITTLE JOHN #12	✓ 320/704	✓	✓	✓

List additional claims on Form MCF114.

Bureau of Land Management
 Arizona State Office
 www.blm.gov/az/

No. of Claims: 20 x \$140 2800
 Check No: _____ Init. STJ
 Receipt No.: 221615
 For BLM Use Only

Sending Confirm

Date : DEC-20-2010 MON 12:35PM
Name : BLM RESOURCES DIVISION
Tel. : 6024179490

Phone	:	915208678755
Pages	:	5/5
Start Time	:	12-20 12:26PM
Elapsed Time	:	08'25"
Mode	:	ECM
Result	:	Ok

DEC 20 2010 *faxed copy to John T. and
I resent the Originals to the
Listed Tucson address, per John T.'s
request on 12/20/10.* JB

AMC 8/14/13

TIMELY FILED

MAINTENANCE FEE PAYMENT

CH. # 5198

Acct. # 5198

Claimant Name: MARY TROJANOVICH

Address: P.O. Box 1309

City: GLOBE State: AZ Zip: 85502

Telephone: (520) 743-3278

E-mail address: JOHN.TROJANOVICH@COX.NET

Signature: [Handwritten Signature]

Check here if this is a change of address.

RECEIVED
BLM AZ STATE OFFICE
2010 SEP -2 A 8:57
PHOENIX, ARIZONA
BLM Date Stamp

LINE NO.	AMC NUMBER	CLAIM/SITE NAME	COUNTY RECORDER DATA (If available)	TWP	RNG	SEC
1	81419	LITTLE JOHN	GILA 326/214			
2	81420	LITTLE JOHN #2	✓ 320/687	0010N	0150E	014 SW
3	81421	LITTLE JOHN #3	✓ 320/688	✓	✓	✓ NE
4	81422	LITTLE JOHN #4	✓ 320/689	✓	✓	✓
5	81423	LITTLE JOHN #4A	✓ 320/690	✓	✓	✓
6	81424	LITTLE JOHN #8	✓ 320/695	✓	✓	✓
7	81425	LITTLE JOHN #10	✓ 320/697	✓	✓	✓ SE
8	81426	LITTLE JOHN #12	✓ 320/698	✓	✓	✓
9	81427	LITTLE JOHN #19	✓ 320/701	✓	✓	✓
10	81428	LITTLE JOHN #12	✓ 320/704	✓	✓	✓

List additional claims on Form MCF114.

Bureau of Land Management
Arizona State Office
www.blm.gov/az/

No. of Claims: 20 x \$140 = 2800
 Check No: _____ Init. SHJ
 Receipt No.: 2211015
 For BLM Use Only

9/20/10
ENTERED INTO COMPUTER

This form is available from the Arizona Department of Mines and Mineral Resources and may be reproduced.

Form: MCF112
Revised July 2009

ENTERED INTO COMPUTER


SUPPLEMENTAL ATTACHMENT

MARY TROJANOVICH

May be used with the following forms for listing additional mining claims:

Check One.

- Affidavit of Performance of Annual Work
- Maintenance Fee Payment
- Notice of Intent to Hold Mining Claims
- Notice of Non-Liability for Labor and Materials Furnished



LINE NO.	AMC NUMBER	CLAIM/SITE NAME	COUNTY RECORDER DATA (If available)	TWP	RNG	SEC
11	81413	RITONDA #1	GILA 326/219	0010N	0150E	013
12	81414	RITONDA #2	✓ 326/220	✓	✓	013
13	81415	RITONDA #3	✓ 326/221	✓	✓	014
14	81416	SHRELLY #1	✓ 326/222	✓	✓	012
15	81417	SHRELLY #2	✓ 326/223	✓	✓	012
16	81418	SHRELLY #3	✓ 326/224	✓	✓	012
17	81429	LITTLE JOHN #23	✓ 326/215	✓	✓	013
18	81430	LITTLE JOHN #25	✓ 326/216	✓	✓	012
19	81431	LITTLE JOHN #26	✓ 326/217	✓	✓	012
20	81432	LITTLE JOHN #31	✓ 326/218	✓	✓	012

Form MCF114
Revised June 2005

This form is available from the Arizona Department of Mines & Mineral Resources and may be reproduced.

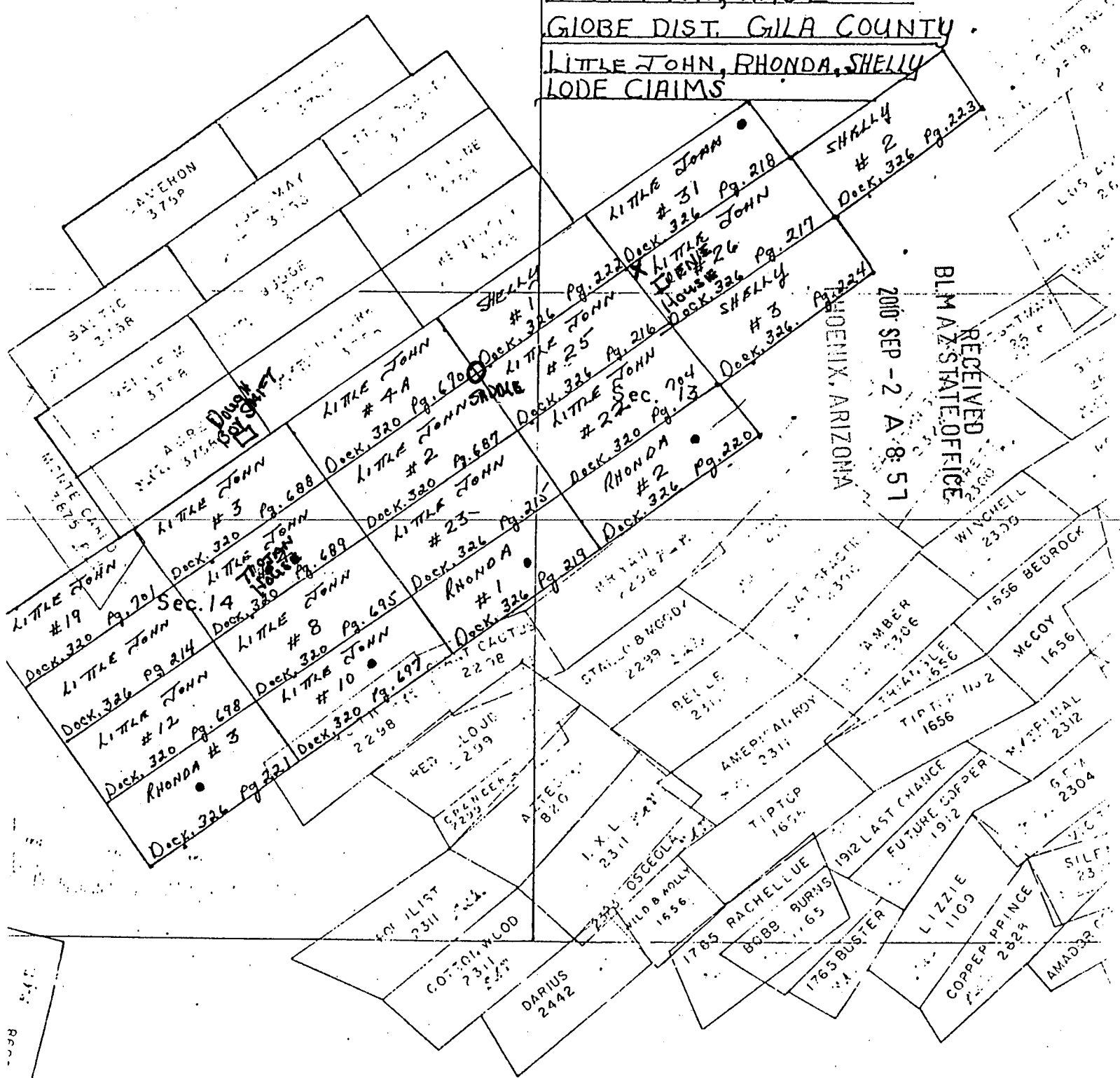
96-014162



Sec. 11

Sec. 12

NE 1/4 T. 1 N., R. 15 E
GLOBE DIST. GILA COUNTY
LITTLE JOHN, RHONDA, SHELLY
LODE CLAIMS



RECEIVED
BLM AND STATE OFFICE
2000 SEP - 2 A 8:51

United States Department of the Interior
Bureau of Land Management
 LANDS/RECREATION & PLANNING
 ONE N CENTRAL AVE
 PHOENIX, AZ 85004 -2203
 Phone:

Receipt

No: 2211615

Transaction #: 2281714	
Date of Transaction: 09/08/2010	
CUSTOMER:	
JOHN A TROJANOVICH PO BOX 1309 GLOBE, AZ 85502-1309 US	

LINE #	QTY	DESCRIPTION	REMARKS	UNIT PRICE	TOTAL
1	1.00	LOCATABLE MINERALS / MINING CLAIMS-NOT NEW-UNADJUD, ONE AUTH NO. ONLY / MINING CLAIM MONEY RECEIVED CASES: AMC81419/\$2800.00	MAINT 2011-20	- n/a -	2800.00
TOTAL:					\$2,800.00

PAYMENT INFORMATION			
1	AMOUNT:	2800.00	POSTMARKED: N/A
	TYPE:	CHECK	RECEIVED: 09/08/2010
	CHECK NO:	5198	
	NAME:	TROJANOVICH, JOHN A PO BOX 85938 TUCSON AZ 85754 US	


REMARKS	

This receipt was generated by the automated BLM Collections and Billing System and is a paper representation of a portion of the official electronic record contained therein.

JOHN & CAROL TROJANOVICH
P.O. BOX 85938
TUCSON, AZ 85754-5938

TUCSON AZ 856

31 AUG 2010 PM 1 T



UNITED STATES DEPT. OF INTERIOR
BUREAU OF LAND MANAGEMENT
ARIZONA STATE OFFICE
ONE NORTH CENTRAL AVE SUITE 800
PHOENIX, ARIZONA
85004-4427

85004+4414



JOHN & CAROL TROJANOVICH
P.O. BOX 85938
TUCSON, AZ 85754-5938

140
x 10
#1400.00
OK #4975
ACCT. #5148
AMC 81413

#1400.00

MAINTENANCE FEE PAYMENT: **SEPT. 1, 2009**

MAINTENANCE FEE PAYMENT DUE ON OR BEFORE [REDACTED]
IN LIEU OF ASSESSMENT WORK FOR THE UPCOMING ASSESSMENT
YEAR BEGINNING SEPTEMBER 1 OF THE YEAR NOTED ABOVE.

BUREAU OF LAND MANAGEMENT
ARIZONA STATE OFFICE
3707 NORTH 7TH STREET 1 North Central Ave
PHOENIX, AZ 85014 (OR) PHOENIX, ARIZONA 85004
P.O. BOX 16563, PHOENIX, AZ 85011

#199478
COUNT: _____ \$ _____ INT: _____
FOR OFFICIAL USE ONLY

THE CLAIMS ARE SITUATED IN Gila COUNTY, ARIZONA.

Located in Sec's 11, 12, 13, 14 Township NE 1/4 T1N Range R15E
BLM SERIAL NUMBERS NAMES OF CLAIMS OR SITES

A MC _____ THRU A MC _____ See attached

COUNTY BOOK/DOCKET See attached, PAGE(S) OR FEE NO(S) See attached

A MC --- THRU A MC ---

COUNTY BOOK/DOCKET _____, PAGE(S) OR FEE NO(S) _____

(OR) IF NOT CONSECUTIVE NUMBERS LIST SEPARATELY BELOW:

BLM SERIAL NUMBERS	NAME OF CLAIMS/SITES	COUNTY BOOK/DOCKET & PAGE OR FEE NUMBER
A MC 81419	Little John	326 / 214
A MC 81420	Little John #2	320 / 687
A MC 81421	Little John #3	320 / 688
A MC 81422	Little John #4	320 / 689
A MC 81423	Little John #4A	320 / 690
A MC 81424	Little John #8	320 / 695
A MC 81425	Little John #10	320 / 697
A MC 81426	Little John #12	320 / 698
A MC 81427	Little John #19	320 / 701
A MC 81428	Little John #22	320 / 704

CLAIMANT'S NAME: Mary Trojanovich

ADDRESS: P.O. Box 1309 CITY: Globe STATE: AZ

CHECK HERE IF THIS IS A CHANGE OF ADDRESS PHONE: (602) 425-2478 ZIP: 85502

SIGNATURE: [Signature] AGENT 8/29/09
TO RECORD WITH THE COUNTY, ONE CLAIMANT OR THE AGENT MUST SIGN

LIST ALL ADDITIONAL OWNERS ON REVERSE SIDE OF THIS FORM

FOR OFFICIAL USE ONLY

ENTERED INTO COMPUTER: _____ DATE _____ INITIALS _____ VERIFIED _____

RECEIVED
BLM AZ STATE OFFICE
2009 SEP-1 A 8:46
PHOENIX, ARIZONA

ENTERED
SEP 16 2009
299

43 CFR 3833.0-5(e) (August 30, 1994) REQUIRES THAT THE NAMES OF ALL OF THE OWNERS AND THEIR CURRENT ADDRESSES BE IDENTIFIED ON ALL INSTRUMENTS REQUIRED TO BE RECORDED OR FILED BY THE REGULATIONS, 43 CFR SUBPART 3833.

CLAIMANT'S NAME: Mary Trojanovich

ADDRESS: P.O. Box 1309 CITY: Globe STATE: AZ

CHECK HERE IF THIS IS CHANGE OF ADDRESS PHONE: (602) 425-2478 ZIP: 85502

CLAIMANT'S NAME: _____

ADDRESS: _____ CITY: _____ STATE: _____

CHECK HERE IF THIS IS CHANGE OF ADDRESS PHONE: (_____) _____ ZIP: _____

CLAIMANT'S NAME: _____

ADDRESS: _____ CITY: _____ STATE: _____

CHECK HERE IF THIS IS CHANGE OF ADDRESS PHONE: (_____) _____ ZIP: _____

CLAIMANT'S NAME: _____

ADDRESS: _____ CITY: _____ STATE: _____

CHECK HERE IF THIS IS CHANGE OF ADDRESS PHONE: (_____) _____ ZIP: _____

CLAIMANT'S NAME: _____

ADDRESS: _____ CITY: _____ STATE: _____

CHECK HERE IF THIS IS CHANGE OF ADDRESS PHONE: (_____) _____ ZIP: _____

CLAIMANT'S NAME: _____

ADDRESS: _____ CITY: _____ STATE: _____

CHECK HERE IF THIS IS CHANGE OF ADDRESS PHONE: (_____) _____ ZIP: _____

CLAIMANT'S NAME: _____

ADDRESS: _____ CITY: _____ STATE: _____

CHECK HERE IF THIS IS CHANGE OF ADDRESS PHONE: (_____) _____ ZIP: _____

#140.
10
#1400.
CK# 4975
Acct. # 5148

MAINTENANCE FEE PAYMENT SEPT. 1, 2009

MAINTENANCE FEE PAYMENT DUE ON OR BEFORE [REDACTED] IN LIEU OF ASSESSMENT WORK FOR THE UPCOMING ASSESSMENT YEAR BEGINNING SEPTEMBER 1 OF THE YEAR NOTED ABOVE.

BUREAU OF LAND MANAGEMENT
ARIZONA STATE OFFICE
3707 NORTH 7TH STREET
PHOENIX, AZ 85014 (OR)
P.O. BOX 16563, PHOENIX, AZ 85011

COUNT: _____ \$ _____ INT: _____
FOR OFFICIAL USE ONLY

THE CLAIMS ARE SITUATED IN Gila COUNTY, ARIZONA.

Located in Sec's 11, 12, 13, 14 Township NE 1/4 T1N Range R15E
BLM SERIAL NUMBERS

NAMES OF CLAIMS OR SITES

A MC _____ THRU A MC _____ See attached
COUNTY BOOK/DOCKET See attached, PAGE(S) OR FEE NO(S) See attached
A MC _____ THRU A MC _____
COUNTY BOOK/DOCKET _____, PAGE(S) OR FEE NO(S) _____

(OR) IF NOT CONSECUTIVE NUMBERS LIST SEPARATELY BELOW:

BLM SERIAL NUMBERS	NAME OF CLAIMS/SITES	COUNTY BOOK/DOCKET & PAGE OR FEE NUMBER
A MC 81429	Little John #23	326 / 215
A MC 81430	Little John #25	326 / 216
A MC 81431	Little John #26	326 / 217
A MC 81432	Little John #31	326 / 218
A MC 81416	Shelly #1	326 / 222
A MC 81417	Shelly #2	326 / 223
A MC 81418	Shelly #3	326 / 224
A MC 81413	Rhonda #1	326 / 219
A MC 81414	Rhonda #2	326 / 220
A MC 81415	Rhonda #3	326 / 221

CLAIMANT'S NAME: Mary Trojanovich

ADDRESS: P.O. Box 1309 CITY: Globe STATE: AZ

CHECK HERE IF THIS IS A CHANGE OF ADDRESS PHONE: (602) 425-2478 ZIP: 85502

SIGNATURE: [Signature] TO RECORD WITH THE COUNTY, ONE CLAIMANT OR THE AGENT MUST SIGN

LIST ALL ADDITIONAL OWNERS ON REVERSE SIDE OF THIS FORM

FOR OFFICIAL USE ONLY
ENTERED INTO COMPUTER: _____
DATE _____ INITIALS _____ VERIFIED _____

RECEIVED
BLM ARIZONA STATE OFFICE
2009 SEP - 1 A 8:46
PHOENIX, ARIZONA

43 CFR 3833.0-5(e) (August 30, 1994) REQUIRES THAT THE NAMES OF ALL OF THE OWNERS AND THEIR CURRENT ADDRESSES SHALL BE IDENTIFIED ON ALL INSTRUMENTS REQUIRED TO BE RECORDED OR FILED BY THE REGULATIONS, 43 CFR SUBPART 3833.

CLAIMANT'S NAME: Mary Trojanovich

ADDRESS: P.O. Box 1309 CITY: Globe STATE: AZ

CHECK HERE IF THIS IS CHANGE OF ADDRESS PHONE: (602) 425-2478 ZIP: 85502

CLAIMANT'S NAME: _____

ADDRESS: _____ CITY: _____ STATE: _____

CHECK HERE IF THIS IS CHANGE OF ADDRESS PHONE: (_____) _____ ZIP: _____

CLAIMANT'S NAME: _____

ADDRESS: _____ CITY: _____ STATE: _____

CHECK HERE IF THIS IS CHANGE OF ADDRESS PHONE: (_____) _____ ZIP: _____

CLAIMANT'S NAME: _____

ADDRESS: _____ CITY: _____ STATE: _____

CHECK HERE IF THIS IS CHANGE OF ADDRESS PHONE: (_____) _____ ZIP: _____

CLAIMANT'S NAME: _____

ADDRESS: _____ CITY: _____ STATE: _____

CHECK HERE IF THIS IS CHANGE OF ADDRESS PHONE: (_____) _____ ZIP: _____

CLAIMANT'S NAME: _____

ADDRESS: _____ CITY: _____ STATE: _____

CHECK HERE IF THIS IS CHANGE OF ADDRESS PHONE: (_____) _____ ZIP: _____

CLAIMANT'S NAME: _____

ADDRESS: _____ CITY: _____ STATE: _____

CHECK HERE IF THIS IS CHANGE OF ADDRESS PHONE: (_____) _____ ZIP: _____

EXHIBIT A

RECEIVED
 BLM AZ STATE OFFICE
 2009 SEP - 1 A 8:46
 PHOENIX, ARIZONA

LITTLE JOHN CLAIM GROUP - All in Gila County, Arizona.

<u>Claims</u>	<u>Amended</u>	<u>Location Date</u>	<u>Book #</u>	<u>Page #</u>
Little John	Amended	5/20/72	326	214
Little John #2		5/20/72	320	687
Little John #3		5/20/72	320	688
Little John #4		5/20/72	320	689
Little John #8		5/20/72	320	695
Little John #10		5/20/72	320	697
Little John #12		5/20/72	320	698
Little John #19		5/21/72	320	701
Little John #22		5/21/72	320	704
Little John #23	Amended	5/21/72	326	215
Little John #25	Amended	5/21/72	326	216
Little John #26	Amended	5/21/72	326	217
Little John #31	Amended	5/21/72	326	218
Little John #4A		5/20/72	320	690

Shelly Mining Claims - All in Gila County, Arizona.

<u>Claims</u>	<u>Amended</u>	<u>Location Date</u>	<u>Book #</u>	<u>Page #</u>
Shelly #1		8/17/72	326	222
Shelly #2		8/18/72	326	223
Shelly #3		8/18/72	326	224

Rhonda Mining Claims - All in Gila County, Arizona.

<u>Claims</u>	<u>Amended</u>	<u>Location Date</u>	<u>Book #</u>	<u>Page</u>
Rhonda #1		8/18/72	326	219
Rhonda #2		8/18/72	326	220
Rhonda #3		8/18/72	326	221

United States Department of the Interior
Bureau of Land Management
 BUSINESS & SUPPORT SVCS DIV
 ONE N CENTRAL AVE SUITE 800
 PHOENIX, AZ 85004 -4427
 Phone: (602) 417-9200

Receipt

No:

1994787

Transaction #: 2059089	
Date of Transaction: 09/02/2009	
CUSTOMER:	JOHN A TROJANOVICH PO BOX 1309 GLOBE, AZ 85502-1309 US

LINE #	QTY	DESCRIPTION	REMARKS	UNIT PRICE	TOTAL
1	1.00	LOCATABLE MINERALS / MINING CLAIMS-NOT NEW-UNADJUD, ONE AUTH NO. ONLY / MINING CLAIM MONEY RECEIVED CASES: AMC81419/\$2800.00	MAINT 2010/20	- n/a -	2800.00
TOTAL:					\$2,800.00

PAYMENT INFORMATION					
1	AMOUNT:	2800.00	POSTMARKED:	08/29/2009	
	TYPE:	CHECK	RECEIVED:	09/01/2009	
	CHECK NO:	4975			
	NAME:	TROJANOVICH, JOHN A BOX 85938 5221 W CALLE PEDREGOSO TUCSON AZ 85754 US			

REMARKS
PLEASE USE NEW FORMS

This receipt was generated by the automated BLM Collections and Billing System and is a paper representation of a portion of the official electronic record contained therein.

SEPT. 2, 2008

AMC 81413

125.00

MAINTENANCE FEE PAYMENT

SEPT. 1, 2008

~~\$100.00~~ MAINTENANCE FEE PAYMENT DUE ON OR BEFORE ~~SEPTEMBER 1, 2008~~
 IN LIEU OF ASSESSMENT WORK FOR THE UPCOMING ASSESSMENT
 YEAR BEGINNING SEPTEMBER 1 OF THE YEAR NOTED ABOVE.

Bureau Of Land Management
 Arizona State Office
 222 North Central Avenue
 Phoenix, AZ. 85004-2203

1779916
 COUNT: 10 \$ 1250 INT: 83
 FOR OFFICIAL USE ONLY

THE CLAIMS ARE SITUATED IN Gila COUNTY, ARIZONA.

Located in Sec's 11,12,13,14 Township NE 1/4 T1N Range R15E

BLM SERIAL NUMBERS NAMES OF CLAIMS OR SITES

A MC _____ THRU A MC _____ See attached

COUNTY BOOK/DOCKET See attached, PAGE(S) OR FEE NO(S) See attached

A MC --- THRU A MC ---

COUNTY BOOK/DOCKET ---, PAGE(S) OR FEE NO(S) ---

(OR) IF NOT CONSECUTIVE NUMBERS LIST SEPARATELY BELOW:

BLM SERIAL NUMBERS	NAME OF CLAIMS/SITES	COUNTY BOOK/DOCKET & PAGE OR FEE NUMBER
A MC 81429	Little John #23	326 / 215
A MC 81430	Little John #25	326 / 216
A MC 81431	Little John #26	326 / 217
A MC 81432	Little John #31	326 / 218
A MC 81416	Shelly #1	326 / 222
A MC 81417	Shelly #2	326 / 223
A MC 81418	Shelly #3	326 / 224
A MC 81413	Rhonda #1	326 / 219
A MC 81414	Rhonda #2	326 / 220
A MC 81415	Rhonda #3	326 / 221

RS 9/30/08
 ENTERED IN COMPUTER

CLAIMANT'S NAME: Mary Trojanovich

ADDRESS: P.O. Box 1309 CITY: Globe STATE: AZ

CHECK HERE IF THIS IS A CHANGE OF ADDRESS PHONE: (602) 425-2478 ZIP: 85502

SIGNATURE: [Handwritten Signature]
 TO RECORD WITH THE COUNTY, ONE CLAIMANT OR THE AGENT MUST SIGN

TIME STAMP

LIST ALL ADDITIONAL OWNERS ON REVERSE SIDE OF THIS FORM

FOR OFFICIAL USE ONLY
 ENTERED INTO COMPUTER: _____
 DATE INITIALS VERIFIED

RECEIVED
 BLM AZ STATE OFFICE
 2008 SEP - 4 A 10: 43
 PHOENIX, ARIZONA

ENTERED IN COMPUTER
 RS 9/30/08 PAGE 2 OF 2

125.00

MAINTENANCE FEE PAYMENT

SEPT. 1, 2008

\$100.00 MAINTENANCE FEE PAYMENT DUE ON OR BEFORE ~~SEPTEMBER 1, 2008~~
 IN LIEU OF ASSESSMENT WORK FOR THE UPCOMING ASSESSMENT
 YEAR BEGINNING SEPTEMBER 1 OF THE YEAR NOTED ABOVE.

Bureau Of Land Management
 Arizona State Office
 222 North Central Avenue
 Phoenix, AZ. 85004-2203

1779916

COUNT: 10 \$ 1250 INT: 8B
 FOR OFFICIAL USE ONLY

THE CLAIMS ARE SITUATED IN Gila COUNTY, ARIZONA.

Located in Sec's 11,12,13,14 Township NE 1/4 T1N Range R15E
 BLM SERIAL NUMBERS

NAMES OF CLAIMS OR SITES

A MC _____ THRU A MC _____ See attached

COUNTY BOOK/DOCKET See attached, PAGE(S) OR FEE NO(S) See attached

A MC _____ THRU A MC _____

COUNTY BOOK/DOCKET _____, PAGE(S) OR FEE NO(S) _____

(OR) IF NOT CONSECUTIVE NUMBERS LIST SEPARATELY BELOW:

BLM SERIAL NUMBERS	NAME OF CLAIMS/SITES	COUNTY BOOK/DOCKET & PAGE OR FEE NUMBER
A MC 81419	Little John	326 / 214
A MC 81420	Little John #2	320 / 687
A MC 81421	Little John #3	320 / 688
A MC 81422	Little John #4	320 / 689
A MC 81423	Little John #4A	320 / 690
A MC 81424	Little John #8	320 / 695
A MC 81425	Little John #10	320 / 697
A MC 81426	Little John #12	320 / 698
A MC 81427	Little John #19	320 / 701
A MC 81428	Little John #22	320 / 704

CLAIMANT'S NAME: Mary Trojanovich

ADDRESS: P.O. Box 1309 CITY: Globe STATE: AZ

CHECK HERE IF THIS IS A CHANGE OF ADDRESS PHONE: (602) 425-2478 ZIP: 85502

SIGNATURE: [Signature]
 TO RECORD WITH THE COUNTY, ONE CLAIMANT OR THE AGENT MUST SIGN

TIME STAMP

LIST ALL ADDITIONAL OWNERS ON REVERSE SIDE OF THIS FORM

FOR OFFICIAL USE ONLY

ENTERED INTO COMPUTER: _____
 DATE INITIALS VERIFIED

RECEIVED
 BLM AZ STATE OFFICE
 2008 SEP - 4 A 10: 43
 PHOENIX, ARIZONA

United States Department of the Interior
Bureau of Land Management
 BUSINESS & SUPPORT SVCS DIV
 ONE N CENTRAL AVE SUITE 800
 PHOENIX, AZ 85004 -4427
 Phone: (602) 417-9200

Receipt

No:

1779916

Transaction #: 1837803	
Date of Transaction: 09/04/2008	
CUSTOMER:	MARY TROJANOVICH BOX 1309 GLOBE, AZ 85502

LINE #	QTY	DESCRIPTION	REMARKS	UNIT PRICE	TOTAL
1	1.00	LOCATABLE MINERALS / MINING CLAIMS-NOT NEW-UNADJUD, ONE AUTH NO. ONLY / MINING CLAIM MONEY RECEIVED (455) CASES: AMC81429/\$2500.00	MAINT 2009	- n/a -	2500.00
TOTAL:					\$2,500.00

PAYMENT INFORMATION					
1	AMOUNT:	\$2,500.00	POSTMARKED:	8/29/08 0:00	
	TYPE:	CHECK	RECEIVED:	09/04/2008	
	CHECK NO:	4742			
	NAME:	TROJANOVICH, JOHN A BOX 85938 TUCSON AZ 85754			

REMARKS

This receipt was generated by the automated BLM Collections and Billing System and is a paper representation of a portion of the official electronic record contained therein.

JOHN TROJANOVICH
P.O. Box 85938
Tucson, AZ
85785-45938

RECEIVED
BLMAZ STATE OFFICE

2008 SEP -14 A 10:13

PHOENIX, ARIZONA


TUCSON AZ 857

29 AUG 2008 PM 1 T



BUREAU OF LAND MANAGEMENT
1 NORTH CENTRAL AVE.
PHOENIX, ARIZONA SUITE 800
85004-4427

85004+4414 0041



ck # 1124

AMC 81413

Arizona State Office
222 North Central Avenue
Phoenix, AZ. 85004-2203

BLM
2 North Central Ave
PHX, ARIZONA
85004

1501300
COUNT: 20 \$2500 INT: 828
FOR OFFICIAL USE ONLY

THE CLAIMS ARE SITUATED IN Gila COUNTY, ARIZONA.

Located in Sec's 11, 12, 13, 14 Township NE 1/4 T1N Range R15E

BLM SERIAL NUMBERS NAMES OF CLAIMS OR SITES

A MC 81419 THRU A MC 81428 See attached

COUNTY BOOK/DOCKET See attached, PAGE(S) OR FEE NO(S) See attached

A MC --- THRU A MC ---

COUNTY BOOK/DOCKET ---, PAGE(S) OR FEE NO(S) ---

(OR) IF NOT CONSECUTIVE NUMBERS LIST SEPARATELY BELOW:

BLM SERIAL NUMBERS	NAME OF CLAIMS/SITES	COUNTY BOOK/DOCKET & PAGE OR FEE NUMBER
A MC 81419	Little John	326 / 214
A MC 81420	Little John #2	320 / 687
A MC 81421	Little John #3	320 / 688
A MC 81422	Little John #4	320 / 689
A MC 81423	Little John #4A	320 / 690
A MC 81424	Little John #8	320 / 695
A MC 81425	Little John #10	320 / 697
A MC 81426	Little John #12	320 / 698
A MC 81427	Little John #19	320 / 701
A MC 81428	Little John #22	320 / 704

CLAIMANT'S NAME: Mary Trojanovich

ADDRESS: P.O. Box 1309 CITY: Globe STATE: AZ

CHECK HERE IF THIS IS A CHANGE OF ADDRESS PHONE: (602) 425-2478 ZIP: 85502

SIGNATURE: [Signature] 8/29/07

TIME STAMP

R2 9/24/07

ENTERED IN COMPUTER

CR # 1175

MAINTENANCE FEE PAYMENT

**\$100.00 MAINTENANCE FEE PAYMENT DUE ON OR BEFORE AUGUST 31, 19____
IN LIEU OF ASSESSMENT WORK FOR THE UPCOMING ASSESSMENT
YEAR BEGINNING SEPTEMBER 1 OF THE YEAR NOTED ABOVE.**

Bureau Of Land Management *BLM*
Arizona State Office *1 North Central Ave*
222 North Central Avenue *PHX. AZ 85004*
Phoenix. AZ. 85004-2203

COUNT: _____ \$ _____ INT: _____
FOR OFFICIAL USE ONLY

THE CLAIMS ARE SITUATED IN Gila COUNTY, ARIZONA.

Located in Sec's 11,12,13,14 Township NE 1/4 T1N Range R15E

BLM SERIAL NUMBERS NAMES OF CLAIMS OR SITES
A MC 81429 THRU A MC 81432 See attached
81416 THRU A MC 81418
81413 THRU A MC 81415 See attached
COUNTY BOOK/DOCKET See attached, PAGE(S) OR FEE NO(S) See attached
A MC --- THRU A MC ---
COUNTY BOOK/DOCKET ---, PAGE(S) OR FEE NO(S) ---

(OR) IF NOT CONSECUTIVE NUMBERS LIST SEPARATELY BELOW:

BLM SERIAL NUMBERS	NAME OF CLAIMS/SITES	COUNTY BOOK/DOCKET & PAGE OR FEE NUMBER
A MC <u>81429</u>	<u>Little John #23</u>	<u>326 / 215</u>
A MC <u>81430</u>	<u>Little John #25</u>	<u>326 / 216</u>
A MC <u>81431</u>	<u>Little John #26</u>	<u>326 / 217</u>
A MC <u>81432</u>	<u>Little John #31</u>	<u>326 / 218</u>
A MC <u>81416</u>	<u>Shelly #1</u>	<u>326 / 222</u>
A MC <u>81417</u>	<u>Shelly #2</u>	<u>326 / 223</u>
A MC <u>81418</u>	<u>Shelly #3</u>	<u>326 / 224</u>
A MC <u>81413</u>	<u>Rhonda #1</u>	<u>326 / 219</u>
A MC <u>81414</u>	<u>Rhonda #2</u>	<u>326 / 220</u>
A MC <u>81415</u>	<u>Rhonda #3</u>	<u>326 / 221</u>

CLAIMANT'S NAME: Mary Trojanovich

ADDRESS: P.O. Box 1309 CITY: Globe STATE: AZ

CHECK HERE IF THIS IS A CHANGE OF ADDRESS PHONE: (602) 425-2478 ZIP: 85502

[Signature]

[Signature] 8/29/07

TIME STAMP

J TROJANOVICH
P.O. Box 85938
Tucson AZ
85754

TUCSON AZ 857

30 AUG 2007 PM 2 L



BLM
1 NORTH CENTRAL AVE
PHOENIX, ARIZONA Suite 800
85004

85004+4414



United States Department of the Interior
Bureau of Land Management
 BUSINESS & SUPPORT SVCS DIV
 ONE N CENTRAL AVE SUITE 800
 PHOENIX, AZ 85004 -4427
 Phone: (602) 417-9200

Receipt

No: 1561300

Transaction #: 1613019	
Date of Transaction: 09/05/2007	
CUSTOMER:	MARY TROJANOVICH BOX 1309 GLOBE,AZ 85502

LINE #	QTY	DESCRIPTION	REMARKS	UNIT PRICE	TOTAL
1	1.00	LOCATABLE MINERALS / MINING CLAIMS-NOT NEW-UNADJUD,ONE AUTH NO. ONLY / MINING CLAIM MONEY RECEIVED (455) CASES: AMC81419/\$2500.00	MAINT 2008 (20)	- n/a -	2500.00
TOTAL:					\$2,500.00

PAYMENT INFORMATION					
1	AMOUNT:	\$2,500.00	POSTMARKED:	8/30/07 0:00	
	TYPE:	CHECK	RECEIVED:	09/05/2007	
	CHECK NO:	1178			
	NAME:	TROJANOVICH, JOHN A BOX 1309 GLOBE AZ 85502			

REMARKS

This receipt was generated by the automated BLM Collections and Billing System and is a paper representation of a portion of the official electronic record contained therein.

AMC 81413

MAINTENANCE FEE PAYMENT

Sept. 1, 2006

\$100.00 MAINTENANCE FEE PAYMENT DUE ON OR BEFORE ~~August 31, 2006~~ IN LIEU OF ASSESSMENT WORK FOR THE UPCOMING ASSESSMENT YEAR BEGINNING SEPTEMBER 1 OF THE YEAR NOTED ABOVE.

BUREAU OF LAND MANAGEMENT ARIZONA STATE OFFICE 3707 NORTH 7TH STREET PHOENIX, AZ 85014 (OR) P.O. BOX 16563, PHOENIX, AZ 85011

COUNT: 20 \$ 25.00 INT: 2.5% FOR OFFICIAL USE ONLY

THE CLAIMS ARE SITUATED IN Gila COUNTY, ARIZONA.

Located in Sec's 11,12,13,14 Township NE 1/4 T1N Range R15E

Table with 2 columns: BLM SERIAL NUMBERS and NAMES OF CLAIMS OR SITES. Includes entries for A MC 81429-81415 and their corresponding claim names and county book/docket numbers.

(OR) IF NOT CONSECUTIVE NUMBERS LIST SEPARATELY BELOW:

Table with 3 columns: BLM SERIAL NUMBERS, NAME OF CLAIMS/SITES, and COUNTY BOOK/DOCKET & PAGE OR FEE NUMBER. Lists individual claim entries.

CLAIMANT'S NAME: Mary Trojanovich

ADDRESS: P.O. Box: 1309 CITY: Globe STATE: AZ

CHECK HERE IF THIS IS A CHANGE OF ADDRESS PHONE: (602) 425-2478 ZIP: 85502

SIGNATURE: [Handwritten Signature] TO RECORD WITH THE COUNTY ONE CLAIMANT OR THE AGENT MUST SIGN

LIST ALL ADDITIONAL OWNERS ON REVERSE SIDE OF THIS FORM

FOR OFFICIAL USE ONLY ENTERED INTO COMPUTER: 9/18/06 DATE INITIALS RE VERIFIED

TIME STAMP RECEIVED BUREAU OF LAND MANAGEMENT 2006 AUG 31 P 2:23

MAINTENANCE FEE PAYMENT

\$100.00 MAINTENANCE FEE PAYMENT DUE ON OR BEFORE AUGUST 31, 19__
IN LIEU OF ASSESSMENT WORK FOR THE UPCOMING ASSESSMENT
YEAR BEGINNING SEPTEMBER 1 OF THE YEAR NOTED ABOVE.

BUREAU OF LAND MANAGEMENT
ARIZONA STATE OFFICE
3707 NORTH 7TH STREET
PHOENIX, AZ 85014 (OR)
P.O. BOX 16563, PHOENIX, AZ 85011

COUNT: _____ \$ _____ INT: _____
FOR OFFICIAL USE ONLY

THE CLAIMS ARE SITUATED IN Gila COUNTY,
ARIZONA.

Located in Sec's 11, 12, 13, 14 Township NE 1/4 T1N Range R15E
BLM SERIAL NUMBERS NAMES OF CLAIMS OR SITES

A MC _____ THRU A MC _____ See attached

COUNTY BOOK/DOCKET See attached, PAGE(S) OR FEE NO(S) See attached

A MC --- THRU A MC ---

COUNTY BOOK/DOCKET _____, PAGE(S) OR FEE NO(S) _____

(OR) IF NOT CONSECUTIVE NUMBERS LIST SEPARATELY BELOW:

BLM SERIAL NUMBERS	NAME OF CLAIMS/SITES	COUNTY BOOK/DOCKET & PAGE OR FEE NUMBER
A MC 81419	Little John	326 / 214
A MC 81420	Little John #2	320 / 687
A MC 81421	Little John #3	320 / 688
A MC 81422	Little John #4	320 / 689
A MC 81423	Little John #4A	320 / 690
A MC 81424	Little John #8	320 / 695
A MC 81425	Little John #10	320 / 697
A MC 81426	Little John #12	320 / 698
A MC 81427	Little John #19	320 / 701
A MC 81428	Little John #22	320 / 704

CLAIMANT'S NAME: Mary Trojanovich

ADDRESS: P.O. Box 1309 CITY: Globe STATE: AZ

CHECK HERE IF THIS IS A CHANGE OF ADDRESS PHONE: (602) 425-2478 ZIP: 85502

SIGNATURE: Mary Trojanovich
TO RECORD WITH THE COUNTY ONE CLAIMANT OR THE AGENT MUST SIGN

LIST ALL ADDITIONAL OWNERS ON REVERSE SIDE OF THIS FORM

FOR OFFICIAL USE ONLY
ENTERED INTO COMPUTER: _____
DATE INITIALS VERIFIED

TIME STAMP
ARIZONA STATE OFFICE
PHOENIX, ARIZONA
2006 AUG 31 P 2:23-11
RECEIVED
BUREAU OF LAND MANAGEMENT

United States Department of the Interior
Bureau of Land Management
 BUSINESS & SUPPORT SVCS DIV
 ONE N CENTRAL AVE
 PHOENIX, AZ 85004 -2203
 Phone: (602) 417-9200

Receipt

No: 1354930

Transaction #: 1400327	
Date of Transaction: 09/11/2006	
CUSTOMER:	MARY TROJANOVICH BOX 1309 GLOBE, AZ 85502

LINE #	QTY	DESCRIPTION	REMARKS	UNIT PRICE	TOTAL
1	1.00	LOCATABLE MINERALS / MINING CLAIMS-NOT NEW-UNADJUD, ONE AUTH NO. ONLY / MINING CLAIM MONEY RECEIVED (455) CASES: AMC81429/\$2500.00	MAINT 2007 (20)	- n/a -	2500.00
TOTAL:					\$2,500.00

PAYMENT INFORMATION					
1	AMOUNT:	\$2,500.00	POSTMARKED:	08/30/2006	
	TYPE:	CHECK	RECEIVED:	09/05/2006	
	CHECK NO:	4141			
	NAME:	TROJANOVICH, JOHN A P.O. BOX 85938 TUCSON AZ 85754 5938			

REMARKS

This receipt was generated by the automated BLM Collections and Billing System and is a paper representation of a portion of the official electronic record contained therein.

United States Department of the Interior
Bureau of Land Management
 BUSINESS & SUPPORT SVCS DIV
 222 N CENTRAL AVE
 PHOENIX, AZ 85004 -2203
 Phone: (602) 417-9200

Receipt	
No:	1142480

Transaction #: 1181739	
Date of Transaction: 08/31/2005	
CUSTOMER:	JOHN A TROJANOVICH P O BOX 85938 TUCSON, AZ 85754

AMC 81413

LINE #	QTY	DESCRIPTION	REMARKS	UNIT PRICE	TOTAL
1	1.00	LOCATABLE MINERALS / MINING CLAIMS-NOT NEW-UNADJUD, ONE AUTH NO. ONLY / MINING CLAIM MONEY RECEIVED (455) CASES: AMC81419/\$2500.00	MAIN 2006 (20)	- n/a -	2500.00
TOTAL:					\$2,500.00

PAYMENT INFORMATION			
1	AMOUNT:	\$2,500.00	POSTMARKED: N/A
	TYPE:	CHECK	RECEIVED: 08/31/2005
	CHECK NO:	3789	
	NAME:	TROJANOVICH, JOHN A P O BOX 85938 TUCSON AZ 85754	

REMARKS

This receipt was generated by the automated BLM Collections and Billing System and is a paper representation of a portion of the official electronic record contained therein.

ENTERED IN COMPUTER

RE 9/9/05

MAINTENANCE FEE PAYMENT

\$100.00 MAINTENANCE FEE PAYMENT DUE ON OR BEFORE AUGUST 31, 19 2005
IN LIEU OF ASSESSMENT WORK FOR THE UPCOMING ASSESSMENT
YEAR BEGINNING SEPTEMBER 1 OF THE YEAR NOTED ABOVE.

BUREAU OF LAND MANAGEMENT
 ARIZONA STATE OFFICE
 3707 NORTH 7TH STREET
 PHOENIX, AZ 85014 (OR)
 P.O. BOX 16563, PHOENIX, AZ 85011

COUNT: 10 \$ 1250.00 INT: 10
FOR OFFICIAL USE ONLY

THE CLAIMS ARE SITUATED IN Gila COUNTY, ARIZONA.

Located in Sec's 11,12,13,14 Township NE 1/4 T1N Range R15E
 BLM SERIAL NUMBERS

NAMES OF CLAIMS OR SITES

A MC _____ THRU A MC _____ See attached
 COUNTY BOOK/DOCKET See attached, PAGE(S) OR FEE NO(S) See attached
 A MC _____ THRU A MC _____
 COUNTY BOOK/DOCKET _____, PAGE(S) OR FEE NO(S) _____

(OR) IF NOT CONSECUTIVE NUMBERS LIST SEPARATELY BELOW:

BLM SERIAL NUMBERS	NAME OF CLAIMS/SITES	COUNTY BOOK/DOCKET & PAGE OR FEE NUMBER
A MC 81429	Little John #23	326 / 215
A MC 81430	Little John #25	326 / 216
A MC 81431	Little John #26	326 / 217
A MC 81432	Little John #31	326 / 218
A MC 81416	Shelly #1	326 / 222
A MC 81417	Shelly #2	326 / 223
A MC 81418	Shelly #3	326 / 224
A MC 81413	Rhonda #1	326 / 219
A MC 81414	Rhonda #2	326 / 220
A MC 81415	Rhonda #3	326 / 221

CLAIMANT'S NAME: Mary Trojanovich

ADDRESS: P.O. Box: 1309 CITY: Globe STATE: AZ

CHECK HERE IF THIS IS A CHANGE OF ADDRESS PHONE: (602) 425-2478 ZIP: 85502

SIGNATURE: Mary Trojanovich
 TO RECORD WITH THE COUNTY, ONE CLAIMANT OR THE AGENT MUST SIGN

LIST ALL ADDITIONAL OWNERS ON REVERSE SIDE OF THIS FORM

FOR OFFICIAL USE ONLY
 ENTERED INTO COMPUTER: 9/9/05 RE
 DATE INITIALS VERIFIED

TIME STAMP
 PHOENIX, ARIZONA
 2005 AUG 31 P 12:13
 RECEIVED
 B.L.M. AZ STATE OFFICE

43 CFR 3833.0-5(e) (August 30, 1994) REQUIRES THAT THE NAMES OF ALL OF THE OWNERS AND THEIR CURRENT ADDRESSES SHALL BE IDENTIFIED ON ALL INSTRUMENTS REQUIRED TO BE RECORDED OR FILED BY THE REGULATIONS, 43 CFR SUBPART 3833.

CLAIMANT'S NAME: Mary Trojanovich
ADDRESS: P.O. Box 1309 CITY: Globe STATE: AZ

CHECK HERE IF THIS IS CHANGE OF ADDRESS
PHONE: (602) 425-2478 ZIP: 85502

CLAIMANT'S NAME: _____
ADDRESS: _____ CITY: _____ STATE: _____

CHECK HERE IF THIS IS CHANGE OF ADDRESS
PHONE: (_____) _____ ZIP: _____

CLAIMANT'S NAME: _____
ADDRESS: _____ CITY: _____ STATE: _____

CHECK HERE IF THIS IS CHANGE OF ADDRESS
PHONE: (_____) _____ ZIP: _____

CLAIMANT'S NAME: _____
ADDRESS: _____ CITY: _____ STATE: _____

CHECK HERE IF THIS IS CHANGE OF ADDRESS
PHONE: (_____) _____ ZIP: _____

CLAIMANT'S NAME: _____
ADDRESS: _____ CITY: _____ STATE: _____

CHECK HERE IF THIS IS CHANGE OF ADDRESS
PHONE: (_____) _____ ZIP: _____

CLAIMANT'S NAME: _____
ADDRESS: _____ CITY: _____ STATE: _____

CHECK HERE IF THIS IS CHANGE OF ADDRESS
PHONE: (_____) _____ ZIP: _____

CLAIMANT'S NAME: _____
ADDRESS: _____ CITY: _____ STATE: _____

CHECK HERE IF THIS IS CHANGE OF ADDRESS
PHONE: (_____) _____ ZIP: _____

MAINTENANCE FEE PAYMENT

\$100.00 MAINTENANCE FEE PAYMENT DUE ON OR BEFORE AUGUST 31, 2005
IN LIEU OF ASSESSMENT WORK FOR THE UPCOMING ASSESSMENT
YEAR BEGINNING SEPTEMBER 1 OF THE YEAR NOTED ABOVE.

BUREAU OF LAND MANAGEMENT
 ARIZONA STATE OFFICE
 3707 NORTH 7TH STREET
 PHOENIX, AZ 85014 (OR)
 P.O. BOX 16563, PHOENIX, AZ 85011

COUNT: 10 \$ 1250.00 INT. ES
FOR OFFICIAL USE ONLY

THE CLAIMS ARE SITUATED IN Gila COUNTY, ARIZONA.

Located in Sec's 11,12,13,14 Township NE 1/4 T1N Range R15E
 BLM SERIAL NUMBERS NAMES OF CLAIMS OR SITES

A MC _____ THRU A MC _____ See attached

COUNTY BOOK/DOCKET See attached, PAGE(S) OR FEE NO(S) See attached

A MC --- THRU A MC ---

COUNTY BOOK/DOCKET _____, PAGE(S) OR FEE NO(S) _____

(OR) IF NOT CONSECUTIVE NUMBERS LIST SEPARATELY BELOW:

BLM SERIAL NUMBERS	NAME OF CLAIMS/SITES	COUNTY BOOK/DOCKET & PAGE OR FEE NUMBER
A MC 81419	Little John	326 / 214
A MC 81420	Little John #2	320 / 687
A MC 81421	Little John #3	320 / 688
A MC 81422	Little John #4	320 / 689
A MC 81423	Little John #4A	320 / 690
A MC 81424	Little John #8	320 / 695
A MC 81425	Little John #10	320 / 697
A MC 81426	Little John #12	320 / 698
A MC 81427	Little John #19	320 / 701
A MC 81428	Little John #22	320 / 704

CLAIMANT'S NAME: Mary Trojanovich

ADDRESS: P.O. Box 1309 CITY: Globe STATE: AZ

CHECK HERE IF THIS IS A CHANGE OF ADDRESS PHONE: (602) 425-2478 ZIP: 85502

SIGNATURE: Mary Trojanovich
 TO RECORD WITH THE COUNTY, ONE CLAIMANT OR THE AGENT MUST SIGN

LIST ALL ADDITIONAL OWNERS ON REVERSE SIDE OF THIS FORM

FOR OFFICIAL USE ONLY
 ENTERED INTO COMPUTER: 9/9/05 RE
 DATE INITIALS VERIFIED

TIME STAMP
 PHOENIX, ARIZONA
 2005 AUG 31 P 12:13
 RECEIVED B.L.M. AZ STATE OFFICE

Amc 81413

10

MAINTENANCE FEE PAYMENT

Sept. 1, 2004

~~\$100.00~~ MAINTENANCE FEE PAYMENT DUE ON OR BEFORE AUGUST 31, 19
\$125.00 IN LIEU OF ASSESSMENT WORK FOR THE UPCOMING ASSESSMENT
YEAR BEGINNING SEPTEMBER 1 OF THE YEAR NOTED ABOVE.

BUREAU OF LAND MANAGEMENT
ARIZONA STATE OFFICE
3707 NORTH 7TH STREET
PHOENIX, AZ 85014 (OR)
P.O. BOX 16563, PHOENIX, AZ 85011

COUNT: 10 \$ 1,250.00 INT. ETC
FOR OFFICIAL USE ONLY

THE CLAIMS ARE SITUATED IN Gila COUNTY, ARIZONA.

Located in Sec's 11, 12, 13, 14 Township NE 1/4 T1N Range R15E
BLM SERIAL NUMBERS NAMES OF CLAIMS OR SITES

A MC --- THRU A MC --- See attached

COUNTY BOOK/DOCKET See attached, PAGE(S) OR FEE NO(S) See attached

A MC --- THRU A MC ---

COUNTY BOOK/DOCKET ---, PAGE(S) OR FEE NO(S) ---

(OR) IF NOT CONSECUTIVE NUMBERS LIST SEPARATELY BELOW:

BLM SERIAL NUMBERS	NAME OF CLAIMS/SITES	COUNTY BOOK/DOCKET & PAGE OR FEE NUMBER
A MC 81419	Little John	326 / 214
A MC 81420	Little John #2	320 / 687
A MC 81421	Little John #3	320 / 688
A MC 81422	Little John #4	320 / 689
A MC 81423	Little John #4A	320 / 690
A MC 81424	Little John #8	320 / 695
A MC 81425	Little John #10	320 / 697
A MC 81426	Little John #12	320 / 698
A MC 81427	Little John #19	320 / 701
A MC 81428	Little John #22	320 / 704

CLAIMANT'S NAME: Mary Trojanovich

ADDRESS: P.O. Box 1309 CITY: Globe STATE: AZ

CHECK HERE IF THIS IS A CHANGE OF ADDRESS PHONE: (602) 425-2478 ZIP: 85502

SIGNATURE: Mary Trojanovich 9/1/04
TO RECORD WITH THE COUNTY, ONE CLAIMANT OR THE AGENT MUST SIGN

LIST ALL ADDITIONAL OWNERS ON REVERSE SIDE OF THIS FORM

FOR OFFICIAL USE ONLY
ENTERED INTO COMPUTER
ENTERED INTO COMPUTER: OCT 20 2004 PB PB
DATE INITIALS VERIFIED

TIME STAMP
RECEIVED
B.L.M. AZ STATE OFFICE
2004 SEP - 1 P 1:38
PHOENIX, ARIZONA

43 CFR 3833.0-5(e) (August 30, 1994) REQUIRES THAT THE NAMES OF ALL OF THE OWNERS AND THEIR CURRENT ADDRESSES SHALL BE IDENTIFIED ON ALL INSTRUMENTS REQUIRED TO BE RECORDED OR FILED BY THE REGULATIONS, 43 CFR SUBPART 3833.

CLAIMANT'S NAME: Mary Trojanovich

ADDRESS: P.O. Box 1309 CITY: Globe STATE: AZ

CHECK HERE IF THIS IS CHANGE OF ADDRESS PHONE: (602) 425-2478 ZIP: 85502

CLAIMANT'S NAME: _____

ADDRESS: _____ CITY: _____ STATE: _____

CHECK HERE IF THIS IS CHANGE OF ADDRESS PHONE: (_____) _____ ZIP: _____

CLAIMANT'S NAME: _____

ADDRESS: _____ CITY: _____ STATE: _____

CHECK HERE IF THIS IS CHANGE OF ADDRESS PHONE: (_____) _____ ZIP: _____

CLAIMANT'S NAME: _____

ADDRESS: _____ CITY: _____ STATE: _____

CHECK HERE IF THIS IS CHANGE OF ADDRESS PHONE: (_____) _____ ZIP: _____

CLAIMANT'S NAME: _____

ADDRESS: _____ CITY: _____ STATE: _____

CHECK HERE IF THIS IS CHANGE OF ADDRESS PHONE: (_____) _____ ZIP: _____

CLAIMANT'S NAME: _____

ADDRESS: _____ CITY: _____ STATE: _____

CHECK HERE IF THIS IS CHANGE OF ADDRESS PHONE: (_____) _____ ZIP: _____

CLAIMANT'S NAME: _____

ADDRESS: _____ CITY: _____ STATE: _____

CHECK HERE IF THIS IS CHANGE OF ADDRESS PHONE: (_____) _____ ZIP: _____

RECEIVED
B.L.M. AZ STATE OFFICE
2004 SEP - 1 P 1:39
PHOENIX, ARIZONA

MAINTENANCE FEE PAYMENT

Sept. 1, 2004

~~\$100.00~~ MAINTENANCE FEE PAYMENT DUE ON OR BEFORE ~~AUGUST 31, 19~~
 \$125.00 IN LIEU OF ASSESSMENT WORK FOR THE UPCOMING ASSESSMENT
 YEAR BEGINNING SEPTEMBER 1 OF THE YEAR NOTED ABOVE.

BUREAU OF LAND MANAGEMENT
 ARIZONA STATE OFFICE
 3707 NORTH 7TH STREET
 PHOENIX, AZ 85014 (OR)
 P.O. BOX 16563, PHOENIX, AZ 85011

COUNT: 10 \$ 1,250.00 INT: 5%
 FOR OFFICIAL USE ONLY

THE CLAIMS ARE SITUATED IN Gila COUNTY, ARIZONA.

Located in Sec's 11,12,13,14 Township NE 1/4 T1N Range R15E

BLM SERIAL NUMBERS NAMES OF CLAIMS OR SITES

A MC _____ THRU A MC _____ See attached

COUNTY BOOK/DOCKET See attached, PAGE(S) OR FEE NO(S) See attached

A MC --- THRU A MC ---

COUNTY BOOK/DOCKET ---, PAGE(S) OR FEE NO(S) ---

(OR) IF NOT CONSECUTIVE NUMBERS LIST SEPARATELY BELOW:

BLM SERIAL NUMBERS	NAME OF CLAIMS/SITES	COUNTY BOOK/DOCKET & PAGE OR FEE NUMBER
A MC 81429	Little John #23	326 / 215
A MC 81430	Little John #25	326 / 216
A MC 81431	Little John #26	326 / 217
A MC 81432	Little John #31	326 / 218
A MC 81416	Shelly #1	326 / 222
A MC 81417	Shelly #2	326 / 223
A MC 81418	Shelly #3	326 / 224
A MC 81413	Rhonda #1	326 / 219
A MC 81414	Rhonda #2	326 / 220
A MC 81415	Rhonda #3	326 / 221

CLAIMANT'S NAME: Mary Trojanovich

ADDRESS: P.O. Box: 1309 CITY: Globe STATE: AZ

CHECK HERE IF THIS IS A CHANGE OF ADDRESS PHONE: (602) 425-2478 ZIP: 85502

SIGNATURE: Mary Trojanovich 9/1/04
 TO RECORD WITH THE COUNTY, ONE CLAIMANT OR THE AGENT MUST SIGN

LIST ALL ADDITIONAL OWNERS ON REVERSE SIDE OF THIS FORM

FOR OFFICIAL USE ONLY
 ENTERED INTO COMPUTER: OCT 20 2004 PB PB
 DATE INITIALS VERIFIED

TIME STAMP
 RECEIVED
 B.L.M. AZ STATE OFFICE
 2004 SEP - 1 P 1:38
 PHOENIX, ARIZONA

43 CFR 3833.0-5(e) (August 30, 1994) REQUIRES THAT THE NAMES OF ALL OF THE OWNERS AND THEIR CURRENT ADDRESSES SHALL BE IDENTIFIED ON ALL INSTRUMENTS REQUIRED TO BE RECORDED OR FILED BY THE REGULATIONS, 43 CFR SUBPART 3833.

CLAIMANT'S NAME: Mary Trojanovich

ADDRESS: P.O. Box 1309 CITY: Globe STATE: AZ

CHECK HERE IF THIS IS CHANGE OF ADDRESS PHONE: (602) 425-2478 ZIP: 85502

CLAIMANT'S NAME: _____

ADDRESS: _____ CITY: _____ STATE: _____

CHECK HERE IF THIS IS CHANGE OF ADDRESS PHONE: (_____) _____ ZIP: _____

CLAIMANT'S NAME: _____

ADDRESS: _____ CITY: _____ STATE: _____

CHECK HERE IF THIS IS CHANGE OF ADDRESS PHONE: (_____) _____ ZIP: _____

CLAIMANT'S NAME: _____

ADDRESS: _____ CITY: _____ STATE: _____

CHECK HERE IF THIS IS CHANGE OF ADDRESS PHONE: (_____) _____ ZIP: _____

CLAIMANT'S NAME: _____

ADDRESS: _____ CITY: _____ STATE: _____

CHECK HERE IF THIS IS CHANGE OF ADDRESS PHONE: (_____) _____ ZIP: _____

CLAIMANT'S NAME: _____

ADDRESS: _____ CITY: _____ STATE: _____

CHECK HERE IF THIS IS CHANGE OF ADDRESS PHONE: (_____) _____ ZIP: _____

CLAIMANT'S NAME: _____

ADDRESS: _____ CITY: _____ STATE: _____

CHECK HERE IF THIS IS CHANGE OF ADDRESS PHONE: (_____) _____ ZIP: _____

RECEIVED
BLM AZ STATE OFFICE
2004 SEP - 1 1:39
PHOENIX, ARIZONA

United States Department of the Interior
Bureau of Land Management
 BUSINESS & SUPPORT SVCS DIV
 222 N CENTRAL AVE
 PHOENIX, AZ 85004 -2203
 Phone: (602) 417-9200

Receipt

No: 943987

Transaction #: 978404	
Date of Transaction: 09/01/2004	
CUSTOMER:	JOHN A TROJANOVICH P O BOX 85938 TUCSON, AZ 85754

LINE #	QTY	DESCRIPTION	REMARKS	UNIT PRICE	TOTAL
1	1.00	LOCATABLE MINERALS / MINING CLAIMS-NOT NEW-UNADJUD, ONE AUTH NO. ONLY / MINING CLAIM MONEY RECEIVED (455) CASES: AMC81419/\$2500.00	MAINT FEES 2005 (10 ITEMS)	- n/a -	2500.00
TOTAL:					\$2,500.00

PAYMENT INFORMATION					
1	AMOUNT:	\$2,500.00	POSTMARKED:	N/A	
	TYPE:	CHECK	RECEIVED:	09/01/2004	
	CHECK NO:	1354			
	NAME:	TROJANOVICH, JOHN A P O BOX 85938 TUCSON AZ 85754			

REMARKS

This receipt was generated by the automated BLM Collections and Billing System and is a paper representation of a portion of the official electronic record contained therein.

Ame 81413

RECEIVED
BUREAU OF
LAND MANAGEMENT

2003 SEP 02 A 11:00

MAINTENANCE FEE PAYMENT

SEPT. 1, 2003

\$100.00 MAINTENANCE FEE PAYMENT DUE ON OR BEFORE ~~AUGUST 31, 19~~
IN LIEU OF ASSESSMENT WORK FOR THE UPCOMING ASSESSMENT
YEAR BEGINNING SEPTEMBER 1 OF THE YEAR NOTED ABOVE.

Bureau Of Land Management
Arizona State Office
222 North Central Avenue
Phoenix, AZ. 85004-2203

COUNT: 10 \$ 1000 INT. PL
FOR OFFICIAL USE ONLY

THE CLAIMS ARE SITUATED IN Gila COUNTY, ARIZONA.

Located in Sec's 11,12,13,14 Township NE 1/4 T1N Range R15E
BLM SERIAL NUMBERS NAMES OF CLAIMS OR SITES

A MC _____ THRU A MC _____ See attached

COUNTY BOOK/DOCKET See attached, PAGE(S) OR FEE NO(S) See attached

A MC --- THRU A MC ---

COUNTY BOOK/DOCKET ---, PAGE(S) OR FEE NO(S) ---

(OR) IF NOT CONSECUTIVE NUMBERS LIST SEPARATELY BELOW:

BLM SERIAL NUMBERS	NAME OF CLAIMS/SITES	COUNTY BOOK/DOCKET & PAGE OR FEE NUMBER
A MC 81429	Little John #23	326 / 215
A MC 81430	Little John #25	326 / 216
A MC 81431	Little John #26	326 / 217
A MC 81432	Little John #31	326 / 218
A MC 81416	Shelly #1	326 / 222
A MC 81417	Shelly #2	326 / 223
A MC 81418	Shelly #3	326 / 224
A MC 81413	Rhonda #1	326 / 219
A MC 81414	Rhonda #2	326 / 220
A MC 81415	Rhonda #3	326 / 221

CLAIMANT'S NAME: Mary Trojanovich

ADDRESS: P.O. Box 1309 CITY: Globe STATE: AZ

PHONE: (602) 425-2478 ZIP: 85502

CHECK HERE IF THIS IS A CHANGE OF ADDRESS

SIGNATURE: Mary Trojanovich 8/29/03
TO RECORD WITH THE COUNTY, ONE CLAIMANT OR THE AGENT MUST SIGN

TIME STAMP

LIST ALL ADDITIONAL OWNERS ON REVERSE SIDE OF THIS FORM

FOR OFFICIAL USE ONLY
ENTERED INTO COMPUTER: _____
DATE INITIALS VERIFIED

ENTERED INTO COMPUTER
9/26/03

TES

43 CFR 3833.0-5(e) (August 30, 1994) REQUIRES THAT THE NAMES OF ALL OF THE OWNERS AND THEIR CURRENT ADDRESSES SHALL BE IDENTIFIED ON ALL INSTRUMENTS REQUIRED TO BE RECORDED OR FILED BY THE REGULATIONS, 43 CFR SUBPART 3833.

CLAIMANT'S NAME: Mary Trojanovich

ADDRESS: P.O. Box 1309 CITY: Globe STATE: AZ

CHECK HERE IF THIS IS CHANGE OF ADDRESS PHONE: (602) 425-2478 ZIP: 85502

CLAIMANT'S NAME: _____

ADDRESS: _____ CITY: _____ STATE: _____

CHECK HERE IF THIS IS CHANGE OF ADDRESS PHONE: (_____) _____ ZIP: _____

CLAIMANT'S NAME: _____

ADDRESS: _____ CITY: _____ STATE: _____

CHECK HERE IF THIS IS CHANGE OF ADDRESS PHONE: (_____) _____ ZIP: _____

CLAIMANT'S NAME: _____

ADDRESS: _____ CITY: _____ STATE: _____

CHECK HERE IF THIS IS CHANGE OF ADDRESS PHONE: (_____) _____ ZIP: _____

CLAIMANT'S NAME: _____

ADDRESS: _____ CITY: _____ STATE: _____

CHECK HERE IF THIS IS CHANGE OF ADDRESS PHONE: (_____) _____ ZIP: _____

CLAIMANT'S NAME: _____

ADDRESS: _____ CITY: _____ STATE: _____

CHECK HERE IF THIS IS CHANGE OF ADDRESS PHONE: (_____) _____ ZIP: _____

CLAIMANT'S NAME: _____

ADDRESS: _____ CITY: _____ STATE: _____

CHECK HERE IF THIS IS CHANGE OF ADDRESS PHONE: (_____) _____ ZIP: _____

MAINTENANCE FEE PAYMENT Sept. 1, 2003

~~\$100.00 MAINTENANCE FEE PAYMENT DUE ON OR BEFORE AUGUST 31, 03~~
 IN LIEU OF ASSESSMENT WORK FOR THE UPCOMING ASSESSMENT
 YEAR BEGINNING SEPTEMBER 1 OF THE YEAR NOTED ABOVE.

Bureau Of Land Management
 Arizona State Office
 222 North Central Avenue
 Phoenix, AZ. 85004-2203

COUNT: 10 \$ 1000 INT: 11
FOR OFFICIAL USE ONLY

THE CLAIMS ARE SITUATED IN Gila COUNTY, ARIZONA.

Located in Sec's 11,12,13,14 Township NE 1/4 T1N Range R15E
 BLM SERIAL NUMBERS NAMES OF CLAIMS OR SITES

A MC _____ THRU A MC _____ See attached _____

COUNTY BOOK/DOCKET See attached, PAGE(S) OR FEE NO(S) See attached

A MC --- THRU A MC ---

COUNTY BOOK/DOCKET ---, PAGE(S) OR FEE NO(S) ---

(OR) IF NOT CONSECUTIVE NUMBERS LIST SEPARATELY BELOW:

BLM SERIAL NUMBERS	NAME OF CLAIMS/SITES	COUNTY BOOK/DOCKET & PAGE OR FEE NUMBER
A MC 81419	Little John	326 / 214
A MC 81420	Little John #2	320 / 687
A MC 81421	Little John #3	320 / 688
A MC 81422	Little John #4	320 / 689
A MC 81423	Little John #4A	320 / 690
A MC 81424	Little John #8	320 / 695
A MC 81425	Little John #10	320 / 697
A MC 81426	Little John #12	320 / 698
A MC 81427	Little John #19	320 / 701
A MC 81428	Little John #22	320 / 704

CLAIMANT'S NAME: Mary Trojanovich

ADDRESS: P.O. Box 1309 CITY: Globe STATE: AZ

CHECK HERE IF THIS IS A CHANGE OF ADDRESS PHONE: (602) 425-2478 ZIP: 85502

SIGNATURE: Mary Trojanovich 8/29/03
 TO RECORD WITH THE COUNTY, ONE CLAIMANT OR THE AGENT MUST SIGN

TIME STAMP

LIST ALL ADDITIONAL OWNERS ON REVERSE SIDE OF THIS FORM

FOR OFFICIAL USE ONLY

ENTERED INTO COMPUTER: _____
 DATE INITIALS VERIFIED

96-014162

~~43 CFR 3833.0-5(e) (August 30, 1994) REQUIRES THAT THE NAMES OF ALL OF THE OWNERS AND THEIR CURRENT ADDRESSES SHALL BE IDENTIFIED ON ALL INSTRUMENTS REQUIRED TO BE RECORDED OR FILED BY THE REGULATIONS, 43 CFR SUBPART 3833.~~

CLAIMANT'S NAME: Mary Trojanovich

ADDRESS: P.O. Box 1309 CITY: Globe STATE: AZ

CHECK HERE IF THIS IS CHANGE OF ADDRESS PHONE: (602) 425-2478 ZIP: 85502

CLAIMANT'S NAME: _____

ADDRESS: _____ CITY: _____ STATE: _____

CHECK HERE IF THIS IS CHANGE OF ADDRESS PHONE: (_____) _____ ZIP: _____

CLAIMANT'S NAME: _____

ADDRESS: _____ CITY: _____ STATE: _____

CHECK HERE IF THIS IS CHANGE OF ADDRESS PHONE: (_____) _____ ZIP: _____

CLAIMANT'S NAME: _____

ADDRESS: _____ CITY: _____ STATE: _____

CHECK HERE IF THIS IS CHANGE OF ADDRESS PHONE: (_____) _____ ZIP: _____

CLAIMANT'S NAME: _____

ADDRESS: _____ CITY: _____ STATE: _____

CHECK HERE IF THIS IS CHANGE OF ADDRESS PHONE: (_____) _____ ZIP: _____

CLAIMANT'S NAME: _____

ADDRESS: _____ CITY: _____ STATE: _____

CHECK HERE IF THIS IS CHANGE OF ADDRESS PHONE: (_____) _____ ZIP: _____

CLAIMANT'S NAME: _____

ADDRESS: _____ CITY: _____ STATE: _____

CHECK HERE IF THIS IS CHANGE OF ADDRESS PHONE: (_____) _____ ZIP: _____

MARY TROJANOVICH
P.O. Box 1309
OLOBRE, ARIZONA
85502



BUREAU OF LAND MANAGEMENT
ARIZONA STATE OFFICE
222 NORTH CENTRAL AVE.
PHOENIX, ARIZONA

ARIZONA
STATE OFFICE
PHOENIX, ARIZONA

2003 SEP 02 A 10:45

FEDERAL
BUREAU OF
LAND MANAGEMENT

85004-2203

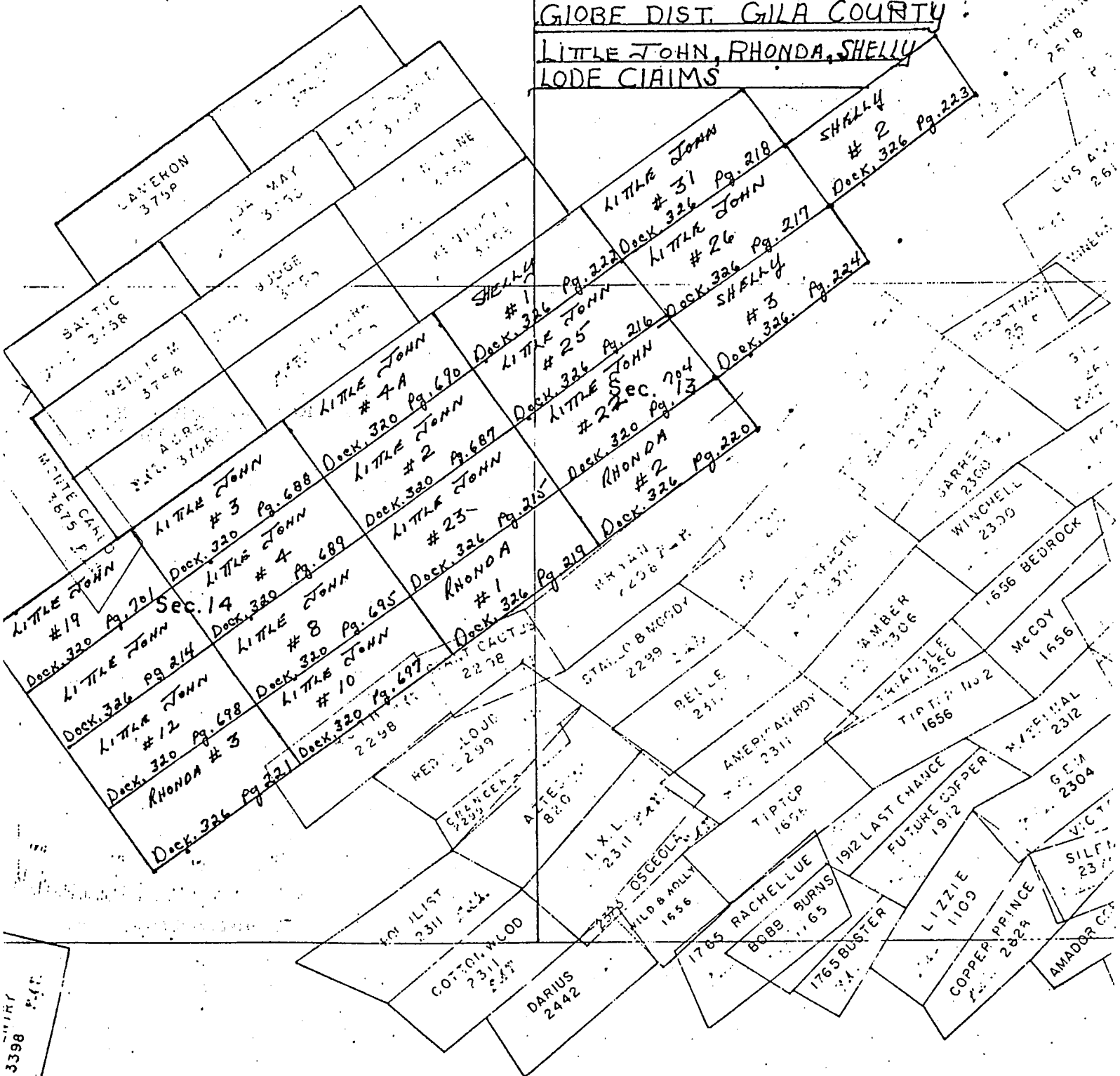
85004+2203



Sec. 11



RECEIVED
BUREAU OF
LAND MANAGEMENT
2003 SEP 22 11:00 AM
ARIZONA
STATE OFFICE
PHOENIX, ARIZONA

NE 1/4 T. 1 N., R. 15 E
GLOBE DIST. GILA COUNTY
LITTLE JOHN, RHONDA, SHELLY
LODE CLAIMS



3398

MARY TROJANOVICH
P.O. Box 1309
GLOBE, ARIZONA
85502



BUREAU OF LAND MANAGEMENT
ARIZONA STATE OFFICE
222 NORTH CENTRAL AVE.
PHOENIX, ARIZONA

ARIZONA
STATE OFFICE
PHOENIX, ARIZ

2003 SEP 02 A 10:45
LAND MANAGEMENT

85004-2203

85004-2203



United States Department of the Interior
Bureau of Land Management
 BUSINESS & SUPPORT SVCS DIV
 222 N CENTRAL AVE
 PHOENIX, AZ 85004 -2203
 Phone: (602) 417-9200

Receipt	
No:	744886

Transaction #: 774509
Date of Transaction: 09/03/2003

CUSTOMER: JOHN A TROJANOVICH
 P O BOX 85938
 TUCSON, AZ 85754

LINE #	QTY	DESCRIPTION	REMARKS	UNIT PRICE	TOTAL
1	1.00	LOCATABLE MINERALS / MINING CLAIMS-NOT NEW-UNADJUD, ONE AUTH NO. ONLY / MINING CLAIM MONEY RECEIVED (455) CASES: AMC81429/\$2000.00	MAIN 2004 (20)	- n/a -	2000.00
TOTAL:					\$2,000.00

PAYMENT INFORMATION			
1	AMOUNT:	\$2,000.00	POSTMARKED: 08/29/2003
	TYPE:	CHECK	RECEIVED: 09/02/2003
	CHECK NO:	1165	
	NAME:	TROJANOVICH, JOHN A P O BOX 85938 TUCSON AZ 85754	

REMARKS

This receipt was generated by the automated BLM Collections and Billing System and is a paper representation of a portion of the official electronic record contained therein.

Receipt No. 555239

Trans No. 580016

LEAD FILE #'S _____

81413

AMC Number	Code	Amount
81413-81432	482	2,000
TOTAL:		\$2,000

AMC Number	Code	Amount
TOTAL:		\$

Date of Doc 9/3/02
 Date of Rec't 9/4/02
 Amount Rec'd 2,000
 Amount Earned 2,000

Date Entered: 9/18/02 AB
 Date Verified: " "
 Sent to Accts: " "
 Date Earned: _____

- 480 POL
- 481 NOI
- 482 MAINT
- 396 TRANS
- 635 AMEND

NOTES:

MAINTENANCE FEE PAYMENT

Sept. 1, 2002

\$100.00 MAINTENANCE FEE PAYMENT DUE ON OR BEFORE AUGUST 31, 19____
 IN LIEU OF ASSESSMENT WORK FOR THE UPCOMING ASSESSMENT
 YEAR BEGINNING SEPTEMBER 1 OF THE YEAR NOTED ABOVE.

Bureau Of Land Management
 Arizona State Office
 222 North Central Avenue
 Phoenix, AZ. 85004-2203

COUNT: 10 \$ 1000.00 INT: 12.9
 FOR OFFICIAL USE ONLY

THE CLAIMS ARE SITUATED IN Gila COUNTY, ARIZONA.

Located in Sec's 11,12,13,14 Township NE 1/4 T1N Range R15E
 BLM SERIAL NUMBERS NAMES OF CLAIMS OR SITES

A MC _____ THRU A MC _____ See attached

COUNTY BOOK/DOCKET See attached, PAGE(S) OR FEE NO(S) See attached

A MC --- THRU A MC ---

COUNTY BOOK/DOCKET _____, PAGE(S) OR FEE NO(S) _____

(OR) IF NOT CONSECUTIVE NUMBERS LIST SEPARATELY BELOW:

BLM SERIAL NUMBERS	NAME OF CLAIMS/SITES	COUNTY BOOK/DOCKET & PAGE OR FEE NUMBER
A MC <u>81429</u>	<u>Little John #23</u>	<u>326 / 215</u>
A MC <u>81430</u>	<u>Little John #25</u>	<u>326 / 216</u>
A MC <u>81431</u>	<u>Little John #26</u>	<u>326 / 217</u>
A MC <u>81432</u>	<u>Little John #31</u>	<u>326 / 218</u>
A MC <u>81416</u>	<u>Shelly #1</u>	<u>326 / 222</u>
A MC <u>81417</u>	<u>Shelly #2</u>	<u>326 / 223</u>
A MC <u>81418</u>	<u>Shelly #3</u>	<u>326 / 224</u>
A MC <u>81413</u>	<u>Rhonda #1</u>	<u>326 / 219</u>
A MC <u>81414</u>	<u>Rhonda #2</u>	<u>326 / 220</u>
A MC <u>81415</u>	<u>Rhonda #3</u>	<u>326 / 221</u>

CLAIMANT'S NAME: Mary Trojanovich

ADDRESS: P.O. Box 1309 CITY: Globe STATE: AZ

CHECK HERE IF THIS IS A CHANGE OF ADDRESS PHONE: (602) 425-2478 ZIP: 85502

SIGNATURE: Mary Trojanovich
 TO RECORD WITH THE COUNTY, ONE CLAIMANT OR THE AGENT MUST SIGN

TIME STAMP

LIST ALL ADDITIONAL OWNERS ON REVERSE SIDE OF THIS FORM

FOR OFFICIAL USE ONLY

ENTERED INTO COMPUTER: 9/18/02 AB
 DATE INITIALS VERIFIED

2002 SEP - 3 A 10:45
 LAND MANAGEMENT
 PHOENIX, ARIZONA

Received timely AB

43 CFR 3833.0-5(e) (August 30, 1994) REQUIRES THAT THE NAMES OF ALL OF THE OWNERS AND THEIR CURRENT ADDRESSES SHALL BE IDENTIFIED ON ALL INSTRUMENTS REQUIRED TO BE RECORDED OR FILED BY THE REGULATIONS, 43 CFR SUBPART 3833.

CLAIMANT'S NAME: Mary Trojanovich

ADDRESS: P.O. Box 1309 CITY: Globe STATE: AZ

CHECK HERE IF THIS IS CHANGE OF ADDRESS PHONE: (602) 425-2478 ZIP: 85502

CLAIMANT'S NAME: _____

ADDRESS: _____ CITY: _____ STATE: _____

CHECK HERE IF THIS IS CHANGE OF ADDRESS PHONE: (_____) _____ ZIP: _____

CLAIMANT'S NAME: _____

ADDRESS: _____ CITY: _____ STATE: _____

CHECK HERE IF THIS IS CHANGE OF ADDRESS PHONE: (_____) _____ ZIP: _____

CLAIMANT'S NAME: _____

ADDRESS: _____ CITY: _____ STATE: _____

CHECK HERE IF THIS IS CHANGE OF ADDRESS PHONE: (_____) _____ ZIP: _____

CLAIMANT'S NAME: _____

ADDRESS: _____ CITY: _____ STATE: _____

CHECK HERE IF THIS IS CHANGE OF ADDRESS PHONE: (_____) _____ ZIP: _____

CLAIMANT'S NAME: _____

ADDRESS: _____ CITY: _____ STATE: _____

CHECK HERE IF THIS IS CHANGE OF ADDRESS PHONE: (_____) _____ ZIP: _____

CLAIMANT'S NAME: _____

ADDRESS: _____ CITY: _____ STATE: _____

CHECK HERE IF THIS IS CHANGE OF ADDRESS PHONE: (_____) _____ ZIP: _____

MAINTENANCE FEE PAYMENT

Sept. 12 2002

\$100.00 MAINTENANCE FEE PAYMENT DUE ON OR BEFORE AUGUST 31, 19__
 IN LIEU OF ASSESSMENT WORK FOR THE UPCOMING ASSESSMENT
 YEAR BEGINNING SEPTEMBER 1 OF THE YEAR NOTED ABOVE

Bureau Of Land Management
 Arizona State Office
 22 North Central Avenue
 Phoenix, AZ. 85004-2203

COUNT: /0	\$ /000	INT: 65
FOR OFFICIAL USE ONLY		

THE CLAIMS ARE SITUATED IN Gila COUNTY, ARIZONA.

Located in Sec's 11,12,13,14 Township NE 1/4 T1N Range R15E
 BLM SERIAL NUMBERS NAMES OF CLAIMS OR SITES

A MC _____ THRU A MC _____ See attached

COUNTY BOOK/DOCKET See attached, PAGE(S) OR FEE NO(S) See attached

A MC --- THRU A MC ---

COUNTY BOOK/DOCKET ---, PAGE(S) OR FEE NO(S) ---

(OR) IF NOT CONSECUTIVE NUMBERS LIST SEPARATELY BELOW:

BLM SERIAL NUMBERS	NAME OF CLAIMS/SITES	COUNTY BOOK/DOCKET & PAGE OR FEE NUMBER
A MC 81419	Little John	326 / 214
A MC 81420	Little John #2	320 / 687
A MC 81421	Little John #3	320 / 688
A MC 81422	Little John #4	320 / 689
A MC 81423	Little John #4A	320 / 690
A MC 81424	Little John #8	320 / 695
A MC 81425	Little John #10	320 / 697
A MC 81426	Little John #12	320 / 698
A MC 81427	Little John #19	320 / 701
A MC 81428	Little John #22	320 / 704

CLAIMANT'S NAME: Mary Trojanovich

ADDRESS: P.O. Box 1309 CITY: Globe STATE: AZ

CHECK HERE IF THIS IS A CHANGE OF ADDRESS PHONE: (602) 425-2478 ZIP: 85502

NATURE: Mary Trojanovich
 RECORD WITH THE COUNTY, ONE CLAIMANT OR THE AGENT MUST SIGN

TIME STAMP
 2002 SEP - 3 A 10:45
 MAIL ROOM

LIST ALL ADDITIONAL OWNERS ON REVERSE SIDE OF THIS FORM

FOR OFFICIAL USE ONLY		
ENTERED INTO COMPUTER: <u>9/18/02</u>	<u>AB</u>	
DATE	INITIALS	VERIFIED

received timely
 AB

43 CFR 3833.0-5(e) (August 30, 1994) REQUIRES THAT THE NAMES OF ALL OF THE OWNERS AND THEIR CURRENT ADDRESSES SHALL BE IDENTIFIED ON ALL INSTRUMENTS REQUIRED TO BE RECORDED OR FILED BY THE REGULATIONS, 43 CFR SUBPART 3833.

CLAIMANT'S NAME: Mary Trojanovich

ADDRESS: P.O. Box 1309 CITY: Globe STATE: AZ

CHECK HERE IF THIS IS CHANGE OF ADDRESS PHONE: (602) 425-2478 ZIP: 85502

CLAIMANT'S NAME: _____

ADDRESS: _____ CITY: _____ STATE: _____

CHECK HERE IF THIS IS CHANGE OF ADDRESS PHONE: (_____) _____ ZIP: _____

CLAIMANT'S NAME: _____

ADDRESS: _____ CITY: _____ STATE: _____

CHECK HERE IF THIS IS CHANGE OF ADDRESS PHONE: (_____) _____ ZIP: _____

CLAIMANT'S NAME: _____

ADDRESS: _____ CITY: _____ STATE: _____

CHECK HERE IF THIS IS CHANGE OF ADDRESS PHONE: (_____) _____ ZIP: _____

CLAIMANT'S NAME: _____

ADDRESS: _____ CITY: _____ STATE: _____

CHECK HERE IF THIS IS CHANGE OF ADDRESS PHONE: (_____) _____ ZIP: _____

CLAIMANT'S NAME: _____

ADDRESS: _____ CITY: _____ STATE: _____

CHECK HERE IF THIS IS CHANGE OF ADDRESS PHONE: (_____) _____ ZIP: _____

CLAIMANT'S NAME: _____

ADDRESS: _____ CITY: _____ STATE: _____

CHECK HERE IF THIS IS CHANGE OF ADDRESS PHONE: (_____) _____ ZIP: _____

MARY TROJANOVICH
P.O. Box 85938
Tucson, ARIZONA
85754-5938



RECEIVED
BUREAU OF
LAND MANAGEMENT
2002 SEP-3 A 10:49

UNITED STATES DEPARTMENT OF THE INTERIOR

BUREAU OF LAND MANAGEMENT
BUSINESS & SUPPORT SVCS DIV.

ARIZONA
STATE OFFICE
PHOENIX, ARIZONA

222 N. CENTRAL AVE

PHOENIX, ARIZONA

85004-2203

EXTREMELY URGENT

Please Rush To Addressee

FOR PICKUP OR TRACKING CALL 1-800-222-1811

Favor de entregar inmediatamente al destinatario

Para recolección o localización, llame al 1-800-222-1811

RECIPIENT

The sender has requested notification upon delivery. Immediately upon receipt, please telephone:

Name: _____
Tel. No.: () _____

DESTINATARIO

El remitente ha requerido notificación. Por favor llame:

Nombre: _____
Teléfono: _____

SHORT PAID - POSTAGE COLLECTED FROM SENDER

U.S. POSTAGE
PAID
TUCSON, AZ
85726
AUG 30, 02
AMOUNT

\$12.91
00051660-08

UNITED STATES POSTAL SERVICE

9252

POSTAGE OR CORPORATE ACCOUNT LABEL HERE.

DE O SU CORPORATIVA. ITE



EU 719739945 US



POST OFFICE TO ADDRESSEE

ORIGIN (POSTAL USE ONLY)		
PO ZIP Code	Day of Delivery <input type="checkbox"/> Next <input type="checkbox"/> Second <input type="checkbox"/>	Flat Rate Envelope <input type="checkbox"/>
Date In Mo. Day Year	<input type="checkbox"/> 12 Noon <input type="checkbox"/> 3 PM	Postage \$
Time In <input type="checkbox"/> AM <input type="checkbox"/> PM	Military <input type="checkbox"/> 2nd Day <input type="checkbox"/> 3rd Day	Return Receipt Fee
Weight lbs. ozs.	Int'l Alpha Country Code	COD Fee Insurance Fee
No Delivery <input type="checkbox"/> Weekend <input type="checkbox"/> Holiday	Acceptance Clerk Initials	Total Postage & Fees \$

DELIVERY (POSTAL USE ONLY)		
Delivery Attempt	Time	Employee Signature
Mo. Day	<input type="checkbox"/> AM <input type="checkbox"/> PM	
Delivery Attempt	Time	Employee Signature
Mo. Day	<input type="checkbox"/> AM <input type="checkbox"/> PM	
Delivery Date	Time	Employee Signature
Mo. Day	<input type="checkbox"/> AM <input type="checkbox"/> PM	

WAIVER OF SIGNATURE (Domestic Only) Additional merchandise insurance is void if waiver of signature is requested. I wish delivery to be made without obtaining signature of addressee or addressee's agent (if delivery employee judges that article can be left in secure location) and I authorize that delivery employee's signature constitutes valid proof of delivery.

NO DELIVERY Weekend Holiday _____ Customer Signature

Addresssee Copy Label 11-B June 2002

POSTAGE COLLECTED FROM SENDER

CUSTOMER USE ONLY TO FILE A CLAIM FOR DAMAGE OR LOSS OF CONTENTS, YOU MUST PRESENT THE ARTICLE, CONTAINER AND PACKAGING TO THE USPS FOR INSPECTION.

FROM: (PLEASE PRINT) _____ PHONE () _____

2002 SEP - 3 A 10:45

TO: (PLEASE PRINT) _____ PHONE () _____

ZIP + 4

FOR PICKUP OR TRACKING CALL 1-800-222-1811 www.usps.com

Bus Support

This packaging is the property of the U.S. Postal Service and is provided solely for use in sending Express Mail. Misuse may be a violation of federal law. Este embalaje es propiedad del Servicio Postal de los Estados Unidos y se proporciona sólo para el envío de correo Express. El maltrato intencional constituye infracciones del código penal federal.

United States Department of the Interior
Bureau of Land Management
 BUSINESS & SUPPORT SVCS DIV
 222 N CENTRAL AVE
 PHOENIX, AZ 85004 -2203
 Phone: (602) 417-9200

Receipt	
No:	555239

Transaction #: 580016
Date of Transaction: 09/04/2002
CUSTOMER: MARY TROJANOVICH BOX 1309 GLOBE, AZ 85502

LINE #	QTY	DESCRIPTION	REMARKS	UNIT PRICE	TOTAL
1	1.00	LOCATABLE MINERALS / MINING CLAIMS-NOT NEW-UNADJUD, ONE AUTH NO. ONLY / MINING CLAIM MONEY RECEIVED (455) CASES: AMC81419/\$2000.00	AMINT 2003 (20)	- n/a -	2000.00
TOTAL:					\$2,000.00

PAYMENT INFORMATION			
1	AMOUNT:	\$2,000.00	POSTMARKED: 08/30/2002
	TYPE:	CHECK	RECEIVED: 09/03/2002
	CHECK NO:	520	
	NAME:	TROJANOVICH, JOHN A BOX 1309 GLOBE AZ 85502	

REMARKS

This receipt was generated by the automated BLM Collections and Billing System and is a paper representation of a portion of the official electronic record contained therein.

Receipt No. 353540

LEAD FILE #'S 81413

Trans No. 371780

AMC Number	Code	Amount
81413	482	100
81414		
81415		
81416		
81417		
81418		
81419		
81420		
81421		
81422		
81423		
81424		
81425		
81426		
81427		
81428		
TOTAL:	482	\$ 1600

AMC Number	Code	Amount
81429	482	100
81430		
81431		
81432		
TOTAL:	482	\$ 400

Date of Doc 8/9/2001

Date Entered: 10/23/01 aj

Date of Rec't 8-9-01

Date Verified: _____

Amount Rec'd 2000

Sent to Accts: 6/24/02 AB

Amount Earned 2000.00

Date Earned: _____

- 480 POL
- 481 NOI
- 482 MAINT
- 396 TRANS
- 635 AMEND

NOTES:

United States Department of the Interior
Bureau of Land Management
 BUSINESS & SUPPORT SVCS DIV
 222 N CENTRAL AVE
 PHOENIX, AZ 85004 -2203
 Phone: (602) 417-9200

Receipt

No:

353540

Transaction #: 371780**Date of Transaction:** 08/09/2001

CUSTOMER: MARY TROJANOVICH
 P.O. BOX 1309
 GLOBE, AZ 85502

LINE #	QTY	COMMODITY / SUBJECT / ACTION / PRODUCT	REMARKS	UNIT PRICE	TOTAL
1	20.00	LOCATABLE MINERALS / MINING CLAIMS-NOT NEW-UNADJUD, ONE AUTH NO. ONLY / MINING CLAIM MONEY RECEIVED (455)	MAINT FEES 2002 (20)	- n/a -	\$2,000.00
TOTAL:					\$2,000.00

PAYMENT INFORMATION

1	AMOUNT:	\$2,000.00	POSTMARKED:	N/A
	TYPE:	CHECK	RECEIVED:	08/09/2001
	CHECK NO:	328		
	NAME:	TROJANOVICH, MARY P.O. BOX 1309 GLOBE AZ 85502		

REMARKS

CASE SERIAL NUMBER INFORMATION

TRNS #	LINE #	CASES
371780	1	AMC81413/\$100.00, AMC81414/\$100.00, AMC81415/\$100.00, AMC81416/\$100.00, AMC81417/\$100.00, AMC81418/\$100.00, AMC81419/\$100.00, AMC81420/\$100.00, AMC81421/\$100.00, AMC81422/\$100.00, AMC81423/\$100.00, AMC81424/\$100.00, AMC81425/\$100.00, AMC81426/\$100.00, AMC81427/\$100.00, AMC81428/\$100.00, AMC81429/\$100.00, AMC81430/\$100.00, AMC81431/\$100.00, AMC81432/\$100.00

This receipt was generated by the automated BLM Collections and Billings System and is a paper representation of a portion of the official electronic record contained therein.

ENTERED INTO COMPUTER

10/23/01 aj

MAINTENANCE FEE PAYMENT

Sept. 01

\$100.00 MAINTENANCE FEE PAYMENT DUE ON OR BEFORE AUGUST 31, 19 01
 IN LIEU OF ASSESSMENT WORK FOR THE UPCOMING ASSESSMENT
 YEAR BEGINNING SEPTEMBER 1 OF THE YEAR NOTED ABOVE.

Bureau Of Land Management
 Arizona State Office
 222 North Central Avenue
 Phoenix, AZ. 85004-2203

COUNT: 10 \$ 1000.⁰⁰ INT: KC
FOR OFFICIAL USE ONLY

THE CLAIMS ARE SITUATED IN Gila COUNTY, ARIZONA.

Located in Sec's 11,12,13,14 Township NE 1/4 T1N Range R15E

BLM SERIAL NUMBERS NAMES OF CLAIMS OR SITES

A MC _____ THRU A MC _____ See attached

COUNTY BOOK/DOCKET See attached, PAGE(S) OR FEE NO(S) See attached

A MC --- THRU A MC ---

COUNTY BOOK/DOCKET ---, PAGE(S) OR FEE NO(S) ---

(OR) IF NOT CONSECUTIVE NUMBERS LIST SEPARATELY BELOW:

BLM SERIAL NUMBERS	NAME OF CLAIMS/SITES	COUNTY BOOK/DOCKET & PAGE OR FEE NUMBER
A MC <u>81429</u>	<u>Little John #23</u>	<u>326 / 215</u>
A MC <u>81430</u>	<u>Little John #25</u>	<u>326 / 216</u>
A MC <u>81431</u>	<u>Little John #26</u>	<u>326 / 217</u>
A MC <u>81432</u>	<u>Little John #31</u>	<u>326 / 218</u>
A MC <u>81416</u>	<u>Shelly #1</u>	<u>326 / 222</u>
A MC <u>81417</u>	<u>Shelly #2</u>	<u>326 / 223</u>
A MC <u>81418</u>	<u>Shelly #3</u>	<u>326 / 224</u>
A MC <u>81413</u>	<u>Rhonda #1</u>	<u>326 / 219</u>
A MC <u>81414</u>	<u>Rhonda #2</u>	<u>326 / 220</u>
A MC <u>81415</u>	<u>Rhonda #3</u>	<u>326 / 221</u>

CLAIMANT'S NAME: Mary Trojanovich

ADDRESS: P.O. Box 1309 CITY: Globe STATE: AZ

CHECK HERE IF THIS IS A CHANGE OF ADDRESS PHONE: (602) 425-2478 ZIP: 85502

SIGNATURE: Mary Trojanovich
 TO RECORD WITH THE COUNTY, ONE CLAIMANT OR THE AGENT MUST SIGN

TIME STAMP

LIST ALL ADDITIONAL OWNERS ON REVERSE SIDE OF THIS FORM

FOR OFFICIAL USE ONLY

ENTERED INTO COMPUTER: _____
 DATE _____ INITIALS _____ VERIFIED _____

PHOENIX, ARIZONA
 200 AUG - 9 - 9 2:42
 RECEIVED B.L.M. AZ STATE OFFICE

43 CFR 3833.0-5(e) (August 30, 1994) REQUIRES THAT THE NAMES OF ALL OF THE OWNERS AND THEIR CURRENT ADDRESSES SHALL BE IDENTIFIED ON ALL INSTRUMENTS REQUIRED TO BE RECORDED OR FILED BY THE REGULATIONS, 43 CFR SUBPART 3833.

CLAIMANT'S NAME: Mary Trojanovich

ADDRESS: P.O. Box 1309 CITY: Globe STATE: AZ

CHECK HERE IF THIS IS CHANGE OF ADDRESS PHONE: (602) 425-2478 ZIP: 85502

CLAIMANT'S NAME: _____

ADDRESS: _____ CITY: _____ STATE: _____

CHECK HERE IF THIS IS CHANGE OF ADDRESS PHONE: () ZIP: _____

CLAIMANT'S NAME: _____

ADDRESS: _____ CITY: _____ STATE: _____

CHECK HERE IF THIS IS CHANGE OF ADDRESS PHONE: () ZIP: _____

CLAIMANT'S NAME: _____

ADDRESS: _____ CITY: _____ STATE: _____

CHECK HERE IF THIS IS CHANGE OF ADDRESS PHONE: () ZIP: _____

CLAIMANT'S NAME: _____

ADDRESS: _____ CITY: _____ STATE: _____

CHECK HERE IF THIS IS CHANGE OF ADDRESS PHONE: () ZIP: _____

CLAIMANT'S NAME: _____

ADDRESS: _____ CITY: _____ STATE: _____

CHECK HERE IF THIS IS CHANGE OF ADDRESS PHONE: () ZIP: _____

CLAIMANT'S NAME: _____

ADDRESS: _____ CITY: _____ STATE: _____

CHECK HERE IF THIS IS CHANGE OF ADDRESS PHONE: () ZIP: _____

MAINTENANCE FEE PAYMENT

Sept. 01

\$100.00 MAINTENANCE FEE PAYMENT DUE ON OR BEFORE AUGUST 31, 1901
 IN LIEU OF ASSESSMENT WORK FOR THE UPCOMING ASSESSMENT
 YEAR BEGINNING SEPTEMBER 1 OF THE YEAR NOTED ABOVE.

Bureau Of Land Management
 Arizona State Office
 22 North Central Avenue
 Phoenix, AZ. 85004-2203

COUNT: 10	\$ 1000.00	INT: KC
FOR OFFICIAL USE ONLY		

THE CLAIMS ARE SITUATED IN Gila COUNTY, ARIZONA.

Located in Sec's 11,12,13,14 Township NE 1/4 T1N Range R15E
 BLM SERIAL NUMBERS NAMES OF CLAIMS OR SITES

A MC _____ THRU A MC _____ See attached

COUNTY BOOK/DOCKET See attached, PAGE(S) OR FEE NO(S) See attached

A MC --- THRU A MC ---

COUNTY BOOK/DOCKET ---, PAGE(S) OR FEE NO(S) ---

(OR) IF NOT CONSECUTIVE NUMBERS LIST SEPARATELY BELOW:

BLM SERIAL NUMBERS	NAME OF CLAIMS/SITES	COUNTY BOOK/DOCKET & PAGE OR FEE NUMBER
A MC 81419	Little John	326 / 214
A MC 81420	Little John #2	320 / 687
A MC 81421	Little John #3	320 / 688
A MC 81422	Little John #4	320 / 689
A MC 81423	Little John #4A	320 / 690
A MC 81424	Little John #8	320 / 695
A MC 81425	Little John #10	320 / 697
A MC 81426	Little John #12	320 / 698
A MC 81427	Little John #19	320 / 701
A MC 81428	Little John #22	320 / 704

CLAIMANT'S NAME: Mary Trojanovich

ADDRESS: P.O. Box 1309 CITY: Globe STATE: AZ

CHECK HERE IF THIS IS A CHANGE OF ADDRESS PHONE: (602) 425-2478 ZIP: 85502

NATURE: Mary Trojanovich
 RECORD WITH THE COUNTY, ONE CLAIMANT OR THE AGENT MUST SIGN

TIME STAMP

PHOENIX, ARIZONA

LIST ALL ADDITIONAL OWNERS ON REVERSE SIDE OF THIS FORM

FOR OFFICIAL USE ONLY
ENTERED INTO COMPUTER: _____
DATE INITIALS VERIFIED

2001 AUG -9
 RECEIVED
 B.L.M. AZ STATE OFFICE

43 CFR 3833.0-5(e) (August 30, 1994) REQUIRES THAT THE NAMES OF ALL OF THE OWNERS AND THEIR CURRENT ADDRESSES SHALL BE IDENTIFIED ON ALL INSTRUMENTS REQUIRED TO BE RECORDED OR FILED BY THE REGULATIONS, 43 CFR SUBPART 3833.

CLAIMANT'S NAME: Mary Trojanovich

ADDRESS: P.O. Box 1309 CITY: Globe STATE: AZ

CHECK HERE IF THIS IS CHANGE OF ADDRESS PHONE: (602) 425-2478 ZIP: 85502

CLAIMANT'S NAME: _____

ADDRESS: _____ CITY: _____ STATE: _____

CHECK HERE IF THIS IS CHANGE OF ADDRESS PHONE: (_____) _____ ZIP: _____

CLAIMANT'S NAME: _____

ADDRESS: _____ CITY: _____ STATE: _____

CHECK HERE IF THIS IS CHANGE OF ADDRESS PHONE: (_____) _____ ZIP: _____

CLAIMANT'S NAME: _____

ADDRESS: _____ CITY: _____ STATE: _____

CHECK HERE IF THIS IS CHANGE OF ADDRESS PHONE: (_____) _____ ZIP: _____

CLAIMANT'S NAME: _____

ADDRESS: _____ CITY: _____ STATE: _____

CHECK HERE IF THIS IS CHANGE OF ADDRESS PHONE: (_____) _____ ZIP: _____

CLAIMANT'S NAME: _____

ADDRESS: _____ CITY: _____ STATE: _____

CHECK HERE IF THIS IS CHANGE OF ADDRESS PHONE: (_____) _____ ZIP: _____

CLAIMANT'S NAME: _____

ADDRESS: _____ CITY: _____ STATE: _____

CHECK HERE IF THIS IS CHANGE OF ADDRESS PHONE: (_____) _____ ZIP: _____



Receipt #: 178723

Lead #: 81413

Amount Received: 2,000⁰⁰

Date: 8/29/00*

Transaction #: 192013

AMC #	Code	\$\$\$\$\$
81413 - 81432	482	2000

AMC #	Code	\$\$\$\$\$

Total: 2000

480---POL-----\$5
481---NOI-----\$5
482---Maint.---\$100
396---Trf.-----\$5
635---Amd.-----\$5
379---Refund

Entered: JTB SEP 12 2000
Date

Verified: Ja 9-18-00
Date

Sent to Accounts: 9-18-00
Date

Earned by Accounts: _____
Date

MAINTENANCE FEE PAYMENT

Sept 1 2000

\$100.00 MAINTENANCE FEE PAYMENT DUE ON OR BEFORE ~~AUGUST 31, 19~~ _____
IN LIEU OF ASSESSMENT WORK FOR THE UPCOMING ASSESSMENT
YEAR BEGINNING SEPTEMBER 1 OF THE YEAR NOTED ABOVE.

Bureau Of Land Management
 Arizona State Office
 22 North Central Avenue
 Phoenix, AZ. 85004-2203

COUNT: 10 \$ 1000.⁰⁰ INT: Kc
FOR OFFICIAL USE ONLY

THE CLAIMS ARE SITUATED IN Gila COUNTY, ARIZONA.

Located in Sec's 11,12,13,14 Township NE 1/4 T1N Range R15E

BLM SERIAL NUMBERS _____ NAMES OF CLAIMS OR SITES _____
 A MC _____ THRU A MC _____ See attached _____

COUNTY BOOK/DOCKET See attached, PAGE(S) OR FEE NO(S) See attached

A MC _____ THRU A MC _____

COUNTY BOOK/DOCKET _____, PAGE(S) OR FEE NO(S) _____

(OR) IF NOT CONSECUTIVE NUMBERS LIST SEPARATELY BELOW:

BLM SERIAL NUMBERS	NAME OF CLAIMS/SITES	COUNTY BOOK/DOCKET & PAGE OR FEE NUMBER
A MC <u>81429</u>	<u>Little John #23</u>	<u>326 / 215</u>
A MC <u>81430</u>	<u>Little John #25</u>	<u>326 / 216</u>
A MC <u>81431</u>	<u>Little John #26</u>	<u>326 / 217</u>
A MC <u>81432</u>	<u>Little John #31</u>	<u>326 / 218</u>
A MC <u>81416</u>	<u>Shelly #1</u>	<u>326 / 222</u>
A MC <u>81417</u>	<u>Shelly #2</u>	<u>326 / 223</u>
A MC <u>81418</u>	<u>Shelly #3</u>	<u>326 / 224</u>
A MC <u>81413</u>	<u>Rhonda #1</u>	<u>326 / 219</u>
A MC <u>81414</u>	<u>Rhonda #2</u>	<u>326 / 220</u>
A MC <u>81415</u>	<u>Rhonda #3</u>	<u>326 / 221</u>

CLAIMANT'S NAME: Mary Trojanovich

ADDRESS: P.O. Box 1309 CITY: Globe STATE: AZ

CHECK HERE IF THIS IS A CHANGE OF ADDRESS PHONE: (602) 425-2478 ZIP: 85502

SIGNATURE: Mary Trojanovich
 TO RECORD WITH THE COUNTY, ONE CLAIMANT OR THE AGENT MUST SIGN

TIME STAMP

LIST ALL ADDITIONAL OWNERS ON REVERSE SIDE OF THIS FORM

FOR OFFICIAL USE ONLY

ENTERED INTO COMPUTER: SEP 12 2000 DATE MB INITIALS JK VERIFIED

PHOENIX, ARIZONA
 2000 AUG 29 P 1:06
 RECEIVED
 BLM, AZ STATE OFFICE

43 CFR 3833.0-5(e) (August 30, 1994) REQUIRES THAT THE NAMES OF ALL OF THE OWNERS AND THEIR CURRENT ADDRESSES SHALL BE IDENTIFIED ON ALL INSTRUMENTS REQUIRED TO BE RECORDED OR FILED BY THE REGULATIONS, 43 CFR SUBPART 3833.

CLAIMANT'S NAME: Mary Trojanovich

ADDRESS: P.O. Box 1309 CITY: Globe STATE: AZ

CHECK HERE IF THIS IS CHANGE OF ADDRESS PHONE: (602) 425-2478 ZIP: 85502

CLAIMANT'S NAME: _____

ADDRESS: _____ CITY: _____ STATE: _____

CHECK HERE IF THIS IS CHANGE OF ADDRESS PHONE: (_____) _____ ZIP: _____

CLAIMANT'S NAME: _____

ADDRESS: _____ CITY: _____ STATE: _____

CHECK HERE IF THIS IS CHANGE OF ADDRESS PHONE: (_____) _____ ZIP: _____

CLAIMANT'S NAME: _____

ADDRESS: _____ CITY: _____ STATE: _____

CHECK HERE IF THIS IS CHANGE OF ADDRESS PHONE: (_____) _____ ZIP: _____

CLAIMANT'S NAME: _____

ADDRESS: _____ CITY: _____ STATE: _____

CHECK HERE IF THIS IS CHANGE OF ADDRESS PHONE: (_____) _____ ZIP: _____

CLAIMANT'S NAME: _____

ADDRESS: _____ CITY: _____ STATE: _____

CHECK HERE IF THIS IS CHANGE OF ADDRESS PHONE: (_____) _____ ZIP: _____

CLAIMANT'S NAME: _____

ADDRESS: _____ CITY: _____ STATE: _____

CHECK HERE IF THIS IS CHANGE OF ADDRESS PHONE: (_____) _____ ZIP: _____

MAINTENANCE FEE PAYMENT

Sept 1 2000

**\$100.00 MAINTENANCE FEE PAYMENT DUE ON OR BEFORE AUGUST 31, 19__
IN LIEU OF ASSESSMENT WORK FOR THE UPCOMING ASSESSMENT
YEAR BEGINNING SEPTEMBER 1 OF THE YEAR NOTED ABOVE.**

Bureau Of Land Management
Arizona State Office
222 North Central Avenue
Phoenix, AZ 85004-2203

COUNT: 10 \$ 1,000.⁰⁰ INT: 19
FOR OFFICIAL USE ONLY

THE CLAIMS ARE SITUATED IN Gila COUNTY, ARIZONA.

Located in Sec's 11,12,13,14 Township NE 1/4 T1N Range R15E
BLM SERIAL NUMBERS NAMES OF CLAIMS OR SITES

A MC _____ THRU A MC _____ See attached _____

COUNTY BOOK/DOCKET See attached, PAGE(S) OR FEE NO(S) See attached

A MC --- THRU A MC ---

COUNTY BOOK/DOCKET ---, PAGE(S) OR FEE NO(S) ---

(OR) IF NOT CONSECUTIVE NUMBERS LIST SEPARATELY BELOW:

BLM SERIAL NUMBERS	NAME OF CLAIMS/SITES	COUNTY BOOK/DOCKET & PAGE OR FEE NUMBER
A MC <u>81419</u>	<u>Little John</u>	<u>326 / 214</u>
A MC <u>81420</u>	<u>Little John #2</u>	<u>320 / 687</u>
A MC <u>81421</u>	<u>Little John #3</u>	<u>320 / 688</u>
A MC <u>81422</u>	<u>Little John #4</u>	<u>320 / 689</u>
A MC <u>81423</u>	<u>Little John #4A</u>	<u>320 / 690</u>
A MC <u>81424</u>	<u>Little John #8</u>	<u>320 / 695</u>
A MC <u>81425</u>	<u>Little John #10</u>	<u>320 / 697</u>
A MC <u>81426</u>	<u>Little John #12</u>	<u>320 / 698</u>
A MC <u>81427</u>	<u>Little John #19</u>	<u>320 / 701</u>
A MC <u>81428</u>	<u>Little John #22</u>	<u>320 / 704</u>

CLAIMANT'S NAME: Mary Trojanovich

ADDRESS: P.O. Box 1309 CITY: Globe STATE: AZ

CHECK HERE IF THIS IS A CHANGE OF ADDRESS PHONE: (602) 425-2478 ZIP: 85502

SIGNATURE: Mary Trojanovich
TO RECORD WITH THE COUNTY, ONE CLAIMANT OR THE AGENT MUST SIGN

LIST ALL ADDITIONAL OWNERS ON REVERSE SIDE OF THIS FORM

FOR OFFICIAL USE ONLY

ENTERED INTO COMPUTER: SEP 12 2000 SB JK
DATE INITIALS VERIFIED

TIME STAMP

PHOENIX, ARIZONA
2000 AUG 29 P 1:06
RECEIVED
BLM, ARIZONA STATE OFFICE

43 CFR 3833.0-5(e) (August 30, 1994) REQUIRES THAT THE NAMES OF ALL OF THE OWNERS AND THEIR CURRENT ADDRESSES SHALL BE IDENTIFIED ON ALL INSTRUMENTS REQUIRED TO BE RECORDED OR FILED BY THE REGULATIONS, 43 CFR SUBPART 3833.

CLAIMANT'S NAME: Mary Trojanovich

ADDRESS: P.O. Box 1309 CITY: Globe STATE: AZ

CHECK HERE IF THIS IS CHANGE OF ADDRESS PHONE: (602) 425-2478 ZIP: 85502

CLAIMANT'S NAME: _____

ADDRESS: _____ CITY: _____ STATE: _____

CHECK HERE IF THIS IS CHANGE OF ADDRESS PHONE: (_____) _____ ZIP: _____

CLAIMANT'S NAME: _____

ADDRESS: _____ CITY: _____ STATE: _____

CHECK HERE IF THIS IS CHANGE OF ADDRESS PHONE: (_____) _____ ZIP: _____

CLAIMANT'S NAME: _____

ADDRESS: _____ CITY: _____ STATE: _____

CHECK HERE IF THIS IS CHANGE OF ADDRESS PHONE: (_____) _____ ZIP: _____

CLAIMANT'S NAME: _____

ADDRESS: _____ CITY: _____ STATE: _____

CHECK HERE IF THIS IS CHANGE OF ADDRESS PHONE: (_____) _____ ZIP: _____

CLAIMANT'S NAME: _____

ADDRESS: _____ CITY: _____ STATE: _____

CHECK HERE IF THIS IS CHANGE OF ADDRESS PHONE: (_____) _____ ZIP: _____

CLAIMANT'S NAME: _____

ADDRESS: _____ CITY: _____ STATE: _____

CHECK HERE IF THIS IS CHANGE OF ADDRESS PHONE: (_____) _____ ZIP: _____

United States Department of the Interior
Bureau of Land Management
 BUSINESS & SUPPORT SVCS DIV
 222 N CENTRAL AVE
 PHOENIX, AZ 85004 -2203
 Phone: (602) 417-9200

Receipt	
No:	178723

Transaction #: 192013
Date of Transaction: 08/29/2000

LINE #	QTY	COMMODITY / SUBJECT / ACTION / PRODUCT	REMARKS	UNIT PRICE	TOTAL
1	1	LOCATABLE MINERALS / MINING CLAIMS-ACCOUNTS/UNADJUDICATED / MINING CLAIM MONEY RECEIVED (455)	MAINT 2001(20)	- n/a -	\$2,000.00
TOTAL:					\$2,000.00

PAYMENT INFORMATION			
1	AMOUNT:	\$2,000.00	POSTMARKED: N/A
	TYPE:	CHECK	RECEIVED: 08/29/2000
	CHECK NO:	113	
	NAME:	TROJANOVICH, JOHN A P.O. BOX 1309 85502	

REMARKS

CASE SERIAL NUMBER INFORMATION		
TRNS #	LINE #	CASES
192013	1	AMC81419

This receipt was generated by the automated BLM Collections and Billings System and is a paper representation of a portion of the official electronic record contained therein.

MAINTENANCE FEE PAYMENT

**\$100.00 MAINTENANCE FEE PAYMENT DUE ON OR BEFORE AUGUST 31, 1999
IN LIEU OF ASSESSMENT WORK FOR THE UPCOMING ASSESSMENT
YEAR BEGINNING SEPTEMBER 1 OF THE YEAR NOTED ABOVE.**

BUREAU OF LAND MANAGEMENT
ARIZONA STATE OFFICE
3707 NORTH 7TH STREET
PHOENIX, AZ 85014 (OR)
P.O. BOX 16563, PHOENIX, AZ 85011

AMC 81413

COUNT: 10 \$ 1000.00 INT INT
FOR OFFICIAL USE ONLY

THE CLAIMS ARE SITUATED IN Gila COUNTY, ARIZONA.

Located in Sec's 11,12,13,14 Township NE 1/4 T1N Range R15E
BLM SERIAL NUMBERS NAMES OF CLAIMS OR SITES

A MC _____ THRU A MC _____ See attached

COUNTY BOOK/DOCKET See attached, PAGE(S) OR FEE NO(S) See attached

A MC --- THRU A MC ---

COUNTY BOOK/DOCKET ---, PAGE(S) OR FEE NO(S) ---

(OR) IF NOT CONSECUTIVE NUMBERS LIST SEPARATELY BELOW:

BLM SERIAL NUMBERS	NAME OF CLAIMS/SITES	COUNTY BOOK/DOCKET & PAGE OR FEE NUMBER
A MC <u>81419</u>	<u>Little John</u>	<u>326 / 214</u>
A MC <u>81420</u>	<u>Little John #2</u>	<u>320 / 687</u>
A MC <u>81421</u>	<u>Little John #3</u>	<u>320 / 688</u>
A MC <u>81422</u>	<u>Little John #4</u>	<u>320 / 689</u>
A MC <u>81423</u>	<u>Little John #4A</u>	<u>320 / 690</u>
A MC <u>81424</u>	<u>Little John #8</u>	<u>320 / 695</u>
A MC <u>81425</u>	<u>Little John #10</u>	<u>320 / 697</u>
A MC <u>81426</u>	<u>Little John #12</u>	<u>320 / 698</u>
A MC <u>81427</u>	<u>Little John #19</u>	<u>320 / 701</u>
A MC <u>81428</u>	<u>Little John #22</u>	<u>320 / 704</u>

CLAIMANT'S NAME: Mary Trojanovich

ADDRESS: P.O. Box 1309 CITY: Globe STATE: AZ

CHECK HERE IF THIS IS A CHANGE OF ADDRESS PHONE: (602) 425-2478 ZIP: 85502

SIGNATURE: Mary Trojanovich
TO RECORD WITH THE COUNTY, ONE CLAIMANT OR THE AGENT MUST SIGN

LIST ALL ADDITIONAL OWNERS ON REVERSE SIDE OF THIS FORM

FOR OFFICIAL USE ONLY

ENTERED INTO COMPUTER: 9-1-99 Sc Sc
DATE INITIALS VERIFIED

TIME STAMP

PHOENIX, ARIZONA

1999 AUG 25 A 9:35

RECEIVED B.L.M. AZ STATE OFFICE

43 CFR 3833.0-5(e) (August 30, 1994) REQUIRES THAT THE NAMES OF ALL OF THE OWNERS AND THEIR CURRENT ADDRESSES SHALL BE IDENTIFIED ON ALL INSTRUMENTS REQUIRED TO BE RECORDED OR FILED BY THE REGULATIONS, 43 CFR SUBPART 3833.

CLAIMANT'S NAME: Mary Trojanovich

ADDRESS: P.O. Box 1309 CITY: Globe STATE: AZ

CHECK HERE IF THIS IS CHANGE OF ADDRESS PHONE: (602) 425-2478 ZIP: 85502

CLAIMANT'S NAME: _____

ADDRESS: _____ CITY: _____ STATE: _____

CHECK HERE IF THIS IS CHANGE OF ADDRESS PHONE: (_____) _____ ZIP: _____

CLAIMANT'S NAME: _____

ADDRESS: _____ CITY: _____ STATE: _____

CHECK HERE IF THIS IS CHANGE OF ADDRESS PHONE: (_____) _____ ZIP: _____

CLAIMANT'S NAME: _____

ADDRESS: _____ CITY: _____ STATE: _____

CHECK HERE IF THIS IS CHANGE OF ADDRESS PHONE: (_____) _____ ZIP: _____

CLAIMANT'S NAME: _____

ADDRESS: _____ CITY: _____ STATE: _____

CHECK HERE IF THIS IS CHANGE OF ADDRESS PHONE: (_____) _____ ZIP: _____

CLAIMANT'S NAME: _____

ADDRESS: _____ CITY: _____ STATE: _____

CHECK HERE IF THIS IS CHANGE OF ADDRESS PHONE: (_____) _____ ZIP: _____

CLAIMANT'S NAME: _____

ADDRESS: _____ CITY: _____ STATE: _____

CHECK HERE IF THIS IS CHANGE OF ADDRESS PHONE: (_____) _____ ZIP: _____

MAINTENANCE FEE PAYMENT

**\$100.00 MAINTENANCE FEE PAYMENT DUE ON OR BEFORE AUGUST 31, 1999.
IN LIEU OF ASSESSMENT WORK FOR THE UPCOMING ASSESSMENT
YEAR BEGINNING SEPTEMBER 1 OF THE YEAR NOTED ABOVE.**

BUREAU OF LAND MANAGEMENT
ARIZONA STATE OFFICE
3707 NORTH 7TH STREET
PHOENIX, AZ 85014 (OR)
P.O. BOX 16563, PHOENIX, AZ 85011

COUNT: 10 \$ 1000.00 INT: Y
FOR OFFICIAL USE ONLY

THE CLAIMS ARE SITUATED IN Gila COUNTY, ARIZONA.

Located in Sec's 11,12,13,14 Township NE 1/4 T1N Range R15E
BLM SERIAL NUMBERS

NAMES OF CLAIMS OR SITES

A MC _____ THRU A MC _____ See attached

COUNTY BOOK/DOCKET See attached, PAGE(S) OR FEE NO(S) See attached

A MC --- THRU A MC ---

COUNTY BOOK/DOCKET _____, PAGE(S) OR FEE NO(S) _____

(OR) IF NOT CONSECUTIVE NUMBERS LIST SEPARATELY BELOW:

BLM SERIAL NUMBERS	NAME OF CLAIMS/SITES	COUNTY BOOK/DOCKET & PAGE OR FEE NUMBER
A MC <u>81429</u>	<u>Little John #23</u>	<u>326 / 215</u>
A MC <u>81430</u>	<u>Little John #25</u>	<u>326 / 216</u>
A MC <u>81431</u>	<u>Little John #26</u>	<u>326 / 217</u>
A MC <u>81432</u>	<u>Little John #31</u>	<u>326 / 218</u>
A MC <u>81416</u>	<u>Shelly #1</u>	<u>326 / 222</u>
A MC <u>81417</u>	<u>Shelly #2</u>	<u>326 / 223</u>
A MC <u>81418</u>	<u>Shelly #3</u>	<u>326 / 224</u>
A MC <u>81413</u>	<u>Rhonda #1</u>	<u>326 / 219</u>
A MC <u>81414</u>	<u>Rhonda #2</u>	<u>326 / 220</u>
A MC <u>81415</u>	<u>Rhonda #3</u>	<u>326 / 221</u>

CLAIMANT'S NAME: Mary Trojanovich

ADDRESS: P.O. Box: 1309 CITY: Globe STATE: AZ

CHECK HERE IF THIS IS A CHANGE OF ADDRESS PHONE: (602) 425-2478 ZIP: 85502

SIGNATURE: Mary Trojanovich
TO RECORD WITH THE COUNTY, ONE CLAIMANT OR THE AGENT MUST SIGN

LIST ALL ADDITIONAL OWNERS ON REVERSE SIDE OF THIS FORM

FOR OFFICIAL USE ONLY

ENTERED INTO COMPUTER: 8/1/99 St Sc
DATE INITIALS VERIFIED

TIME STAMP

PHOENIX, ARIZONA

1999 AUG 25 A 9:35

RECEIVED
BLM, AZ STATE OFFICE

43 CFR 3833.0-5(e) (August 30, 1994) REQUIRES THAT THE NAMES OF ALL OF THE OWNERS AND THEIR CURRENT ADDRESSES SHALL BE IDENTIFIED ON ALL INSTRUMENTS REQUIRED TO BE RECORDED OR FILED BY THE REGULATIONS, 43 CFR SUBPART 3833.

CLAIMANT'S NAME: Mary Trojanovich

ADDRESS: P.O. Box 1309 CITY: Globe STATE: AZ

CHECK HERE IF THIS IS CHANGE OF ADDRESS PHONE: (602) 425-2478 ZIP: 85502

CLAIMANT'S NAME: _____

ADDRESS: _____ CITY: _____ STATE: _____

CHECK HERE IF THIS IS CHANGE OF ADDRESS PHONE: (_____) _____ ZIP: _____

CLAIMANT'S NAME: _____

ADDRESS: _____ CITY: _____ STATE: _____

CHECK HERE IF THIS IS CHANGE OF ADDRESS PHONE: (_____) _____ ZIP: _____

CLAIMANT'S NAME: _____

ADDRESS: _____ CITY: _____ STATE: _____

CHECK HERE IF THIS IS CHANGE OF ADDRESS PHONE: (_____) _____ ZIP: _____

CLAIMANT'S NAME: _____

ADDRESS: _____ CITY: _____ STATE: _____

CHECK HERE IF THIS IS CHANGE OF ADDRESS PHONE: (_____) _____ ZIP: _____

CLAIMANT'S NAME: _____

ADDRESS: _____ CITY: _____ STATE: _____

CHECK HERE IF THIS IS CHANGE OF ADDRESS PHONE: (_____) _____ ZIP: _____

CLAIMANT'S NAME: _____

ADDRESS: _____ CITY: _____ STATE: _____

CHECK HERE IF THIS IS CHANGE OF ADDRESS PHONE: (_____) _____ ZIP: _____

UNITED STATES
DEPARTMENT OF THE INTERIOR
BUREAU OF LAND MANAGEMENT

RECEIPT AND ACCOUNTING ADVICE

NO. 2296831
08/25/99

Subject: CLAIM MAINTENANCE FEE 2000

2 3 13

2,000.00

Applicant: MARY TROJANOVICH
PO BOX 1309
GLOBE AZ 85502

CK 3298

Remitter:

Assignor:

LEASE MANAGEMENT DATA									
<input type="checkbox"/> NEW <input type="checkbox"/> UPDATE <input type="checkbox"/> PAYMENT									
ORIGINAL SERIAL NO.	ASG.	TYPE	ST.	CTY.	FUND SYMBOL			ACRES/UNITS	RATE
AMC 81429 ET AL	20)								
AMOUNT	ANV. DATE	EXP. DATE	BILL CYC.	S/C	DISTRICT	NEXT BILL	MISC. DATA	U of M	ACTUAL UNITS
ASSIGNMENT SERIAL NO.	ASG.	TYPE	ST.	CTY.	FUND SYMBOL			ACRES/UNITS	RATE
AMOUNT	ANV. DATE	EXP. DATE	BILL CYC.	S/C	DISTRICT	NEXT BILL	MISC. DATA	U of M	ACTUAL UNITS

APPLY REMITTANCE				Remarks:
ACTION	FUND SYMBOL	CTY.	AMOUNT	
FILING FEE				
RENTAL				
UNEARNED				
REFUND				
TOTAL				
AMOUNT DUE				
BY: _____ DATE: _____				

<input type="checkbox"/> Lease in Escrow?		FOR MMS USE ONLY BILLEE NUMBER OCS SECTION CODE FOREST REFUGE	
<input type="checkbox"/> KGS?	Of Interest?		
<input type="checkbox"/> Auto Escalates?	Operating Rights?		
<input type="checkbox"/> Auto Renew?	Operator Bond Filed?		

81413

MAINTENANCE FEE PAYMENT

**\$100.00 MAINTENANCE FEE PAYMENT DUE ON OR BEFORE AUGUST 31, 1998
IN LIEU OF ASSESSMENT WORK FOR THE UPCOMING ASSESSMENT
YEAR BEGINNING SEPTEMBER 1 OF THE YEAR NOTED ABOVE.**

BUREAU OF LAND MANAGEMENT
ARIZONA STATE OFFICE
3707 NORTH 7TH STREET
PHOENIX, AZ 85014 (OR)
P.O. BOX 16563, PHOENIX, AZ 85011

COUNT: 10 \$ 1000.⁰⁰ INT: RS
FOR OFFICIAL USE ONLY

THE CLAIMS ARE SITUATED IN Gila COUNTY, ARIZONA.

Located in Sec's 11,12,13,14 Township NE 1/4 T1N Range R15E

BLM SERIAL NUMBERS NAMES OF CLAIMS OR SITES

A MC _____ THRU A MC _____ See attached

COUNTY BOOK/DOCKET See attached, PAGE(S) OR FEE NO(S) See attached

A MC --- THRU A MC ---

COUNTY BOOK/DOCKET _____, PAGE(S) OR FEE NO(S) _____

(OR) IF NOT CONSECUTIVE NUMBERS LIST SEPARATELY BELOW:

BLM SERIAL NUMBERS	NAME OF CLAIMS/SITES	COUNTY BOOK/DOCKET & PAGE OR FEE NUMBER
A MC 81429	Little John #23	326 / 215
A MC 81430	Little John #25	326 / 216
A MC 81431	Little John #26	326 / 217
A MC 81432	Little John #31	326 / 218
A MC 81416	Shelly #1	326 / 222
A MC 81417	Shelly #2	326 / 223
A MC 81418	Shelly #3	326 / 224
A MC 81413	Rhonda #1	326 / 219
A MC 81414	Rhonda #2	326 / 220
A MC 81415	Rhonda #3	326 / 221

CLAIMANT'S NAME: Mary Trojanovich

ADDRESS: P.O. Box: 1309 CITY: Globe STATE: AZ

CHECK HERE IF THIS IS A CHANGE OF ADDRESS PHONE: (602) 425-2478 ZIP: 85502

SIGNATURE: Mary Trojanovich
TO RECORD WITH THE COUNTY, ONE CLAIMANT OR THE AGENT MUST SIGN

LIST ALL ADDITIONAL OWNERS ON REVERSE SIDE OF THIS FORM

FOR OFFICIAL USE ONLY
ENTERED INTO COMPUTER: 8/20/98 DATE INITIALS L VERIFIED [Signature]

TIME STAMP
PHOENIX, ARIZONA
1998 AUG 20 A 11:30

RECEIVED B.L.M. AZ STATE OFFICE

43 CFR 3833.0-5(e) (August 30, 1994) REQUIRES THAT THE NAMES OF ALL OF THE OWNERS AND THEIR CURRENT ADDRESSES SHALL BE IDENTIFIED ON ALL INSTRUMENTS REQUIRED TO BE RECORDED OR FILED BY THE REGULATIONS, 43 CFR SUBPART 3833.

CLAIMANT'S NAME: Mary Trojanovich

ADDRESS: P.O. Box 1309 CITY: Globe STATE: AZ

CHECK HERE IF THIS IS CHANGE OF ADDRESS PHONE: (602) 425-2478 ZIP: 85502

CLAIMANT'S NAME: _____

ADDRESS: _____ CITY: _____ STATE: _____

CHECK HERE IF THIS IS CHANGE OF ADDRESS PHONE: (_____) _____ ZIP: _____

CLAIMANT'S NAME: _____

ADDRESS: _____ CITY: _____ STATE: _____

CHECK HERE IF THIS IS CHANGE OF ADDRESS PHONE: (_____) _____ ZIP: _____

CLAIMANT'S NAME: _____

ADDRESS: _____ CITY: _____ STATE: _____

CHECK HERE IF THIS IS CHANGE OF ADDRESS PHONE: (_____) _____ ZIP: _____

CLAIMANT'S NAME: _____

ADDRESS: _____ CITY: _____ STATE: _____

CHECK HERE IF THIS IS CHANGE OF ADDRESS PHONE: (_____) _____ ZIP: _____

CLAIMANT'S NAME: _____

ADDRESS: _____ CITY: _____ STATE: _____

CHECK HERE IF THIS IS CHANGE OF ADDRESS PHONE: (_____) _____ ZIP: _____

CLAIMANT'S NAME: _____

ADDRESS: _____ CITY: _____ STATE: _____

CHECK HERE IF THIS IS CHANGE OF ADDRESS PHONE: (_____) _____ ZIP: _____

MAINTENANCE FEE PAYMENT

**\$100.00 MAINTENANCE FEE PAYMENT DUE ON OR BEFORE AUGUST 31, 1998
IN LIEU OF ASSESSMENT WORK FOR THE UPCOMING ASSESSMENT
YEAR BEGINNING SEPTEMBER 1 OF THE YEAR NOTED ABOVE.**

BUREAU OF LAND MANAGEMENT
ARIZONA STATE OFFICE
3707 NORTH 7TH STREET
PHOENIX, AZ 85014 (OR)
P.O. BOX 16563, PHOENIX, AZ 85011

COUNT: 10 \$ 1000.00 INT: ES
FOR OFFICIAL USE ONLY

THE CLAIMS ARE SITUATED IN Gila COUNTY, ARIZONA.

Located in Sec's 11,12,13,14 Township NE 1/4 T1N Range R15E
BLM SERIAL NUMBERS NAMES OF CLAIMS OR SITES

A MC _____ THRU A MC _____ See attached

COUNTY BOOK/DOCKET See attached, PAGE(S) OR FEE NO(S) See attached

A MC --- THRU A MC ---

COUNTY BOOK/DOCKET ---, PAGE(S) OR FEE NO(S) ---

(OR) IF NOT CONSECUTIVE NUMBERS LIST SEPARATELY BELOW:

BLM SERIAL NUMBERS	NAME OF CLAIMS/SITES	COUNTY BOOK/DOCKET & PAGE OR FEE NUMBER
A MC <u>81419</u>	<u>Little John</u>	<u>326 / 214</u>
A MC <u>81420</u>	<u>Little John #2</u>	<u>320 / 687</u>
A MC <u>81421</u>	<u>Little John #3</u>	<u>320 / 688</u>
A MC <u>81422</u>	<u>Little John #4</u>	<u>320 / 689</u>
A MC <u>81423</u>	<u>Little John #4A</u>	<u>320 / 690</u>
A MC <u>81424</u>	<u>Little John #8</u>	<u>320 / 695</u>
A MC <u>81425</u>	<u>Little John #10</u>	<u>320 / 697</u>
A MC <u>81426</u>	<u>Little John #12</u>	<u>320 / 698</u>
A MC <u>81427</u>	<u>Little John #19</u>	<u>320 / 701</u>
A MC <u>81428</u>	<u>Little John #22</u>	<u>320 / 704</u>

CLAIMANT'S NAME: Mary Trojanovich

ADDRESS: P.O. Box 1309 CITY: Globe STATE: AZ

CHECK HERE IF THIS IS A CHANGE OF ADDRESS PHONE: (602) 425-2478 ZIP: 85502

SIGNATURE: Mary Trojanovich 8/20/98
TO RECORD WITH THE COUNTY, ONE CLAIMANT OR THE AGENT MUST SIGN

LIST ALL ADDITIONAL OWNERS ON REVERSE SIDE OF THIS FORM

FOR OFFICIAL USE ONLY
ENTERED INTO COMPUTER: 8/20/98 L SP
DATE INITIALS VERIFIED

TIME STAMP
PHOENIX, ARIZONA
1998 AUG 20 A 11: 30
RECEIVED
B.L.M. AZ STATE OFFICE

43 CFR 3833.0-5(e) (August 30, 1994) REQUIRES THAT THE NAMES OF ALL OF THE OWNERS AND THEIR CURRENT ADDRESSES SHALL BE IDENTIFIED ON ALL INSTRUMENTS REQUIRED TO BE RECORDED OR FILED BY THE REGULATIONS, 43 CFR SUBPART 3833.

CLAIMANT'S NAME: Mary Trojanovich

ADDRESS: P.O. Box 1309 CITY: Globe STATE: AZ

CHECK HERE IF THIS IS CHANGE OF ADDRESS PHONE: (602) 425-2478 ZIP: 85502

CLAIMANT'S NAME: _____

ADDRESS: _____ CITY: _____ STATE: _____

CHECK HERE IF THIS IS CHANGE OF ADDRESS PHONE: (_____) _____ ZIP: _____

CLAIMANT'S NAME: _____

ADDRESS: _____ CITY: _____ STATE: _____

CHECK HERE IF THIS IS CHANGE OF ADDRESS PHONE: (_____) _____ ZIP: _____

CLAIMANT'S NAME: _____

ADDRESS: _____ CITY: _____ STATE: _____

CHECK HERE IF THIS IS CHANGE OF ADDRESS PHONE: (_____) _____ ZIP: _____

CLAIMANT'S NAME: _____

ADDRESS: _____ CITY: _____ STATE: _____

CHECK HERE IF THIS IS CHANGE OF ADDRESS PHONE: (_____) _____ ZIP: _____

CLAIMANT'S NAME: _____

ADDRESS: _____ CITY: _____ STATE: _____

CHECK HERE IF THIS IS CHANGE OF ADDRESS PHONE: (_____) _____ ZIP: _____

CLAIMANT'S NAME: _____

ADDRESS: _____ CITY: _____ STATE: _____

CHECK HERE IF THIS IS CHANGE OF ADDRESS PHONE: (_____) _____ ZIP: _____

UNITED STATES
DEPARTMENT OF THE INTERIOR
BUREAU OF LAND MANAGEMENT

RECEIPT AND ACCOUNTING ADVICE

NO. **2389482** 04

TC/AZ

08/20/98

Subject: CLAIM MAINTENANCE FEE 1999 - 20

2 21 13

2,000.00 ✓

Applicant:

MARY TROJANOVICH
BOX 1309
GLOBE AZ 85502

CK 3093

Remitter: 602 425-2478

Assignor:

LEASE MANAGEMENT DATA NEW UPDATE PAYMENT

ORIGINAL SERIAL NO.	ASG.	TYPE	ST.	CTY.	FUND SYMBOL	ACRES/UNITS	RATE
AMC 81429, ET AL							

AMOUNT	ANV. DATE	EXP. DATE	BILL CYC.	S/C	DISTRICT	NEXT BILL	MISC. DATA	U of M	ACTUAL UNITS

ASSIGNMENT SERIAL NO.	ASG.	TYPE	ST.	CTY.	FUND SYMBOL	ACRES/UNITS	RATE

AMOUNT	ANV. DATE	EXP. DATE	BILL CYC.	S/C	DISTRICT	NEXT BILL	MISC. DATA	U of M	ACTUAL UNITS

APPLY REMITTANCE

ACTION	FUND SYMBOL	CTY.	AMOUNT
FILING FEE			
RENTAL			
UNEARNED			
REFUND			
TOTAL			
AMOUNT DUE			

Remarks:

BY:

DATE:

Lease in Escrow?

KGS?

Auto Escalates?

Auto Renew?

Of Interest?

Operating Rights?

Operator

Bond Filed?

FOR MMS USE ONLY

BILLEE		FOREST REFUGE
NUMBER		
OCS SECTION		
CODE		

81413

MAINTENANCE FEE PAYMENT

**\$100.00 MAINTENANCE FEE PAYMENT DUE ON OR BEFORE AUGUST 31, 1997
IN LIEU OF ASSESSMENT WORK FOR THE UPCOMING ASSESSMENT
YEAR BEGINNING SEPTEMBER 1 OF THE YEAR NOTED ABOVE.**

BUREAU OF LAND MANAGEMENT
ARIZONA STATE OFFICE
3707 NORTH 7TH STREET
PHOENIX, AZ 85014 (OR)
P.O. BOX 16563, PHOENIX, AZ 85011

COUNT: 10 \$ 1000.00 INT. 92
FOR OFFICIAL USE ONLY

THE CLAIMS ARE SITUATED IN Gila COUNTY, ARIZONA.

Located in Sec's 11, 12, 13, 14 Township NE 1/4 T1N Range R15E
BLM SERIAL NUMBERS NAMES OF CLAIMS OR SITES

A MC _____ THRU A MC _____ See attached

COUNTY BOOK/DOCKET See attached, PAGE(S) OR FEE NO(S) See attached

A MC --- THRU A MC ---

COUNTY BOOK/DOCKET ---, PAGE(S) OR FEE NO(S) ---

(OR) IF NOT CONSECUTIVE NUMBERS LIST SEPARATELY BELOW:

BLM SERIAL NUMBERS	NAME OF CLAIMS/SITES	COUNTY BOOK/DOCKET & PAGE OR FEE NUMBER
A MC <u>81419</u>	<u>Little John</u>	<u>326 / 214</u>
A MC <u>81420</u>	<u>Little John #2</u>	<u>320 / 687</u>
A MC <u>81421</u>	<u>Little John #3</u>	<u>320 / 688</u>
A MC <u>81422</u>	<u>Little John #4</u>	<u>320 / 689</u>
A MC <u>81423</u>	<u>Little John #4A</u>	<u>320 / 690</u>
A MC <u>81424</u>	<u>Little John #8</u>	<u>320 / 695</u>
A MC <u>81425</u>	<u>Little John #10</u>	<u>320 / 697</u>
A MC <u>81426</u>	<u>Little John #12</u>	<u>320 / 698</u>
A MC <u>81427</u>	<u>Little John #19</u>	<u>320 / 701</u>
A MC <u>81428</u>	<u>Little John #22</u>	<u>320 / 704</u>

CLAIMANT'S NAME: Mary Trojanovich

ADDRESS: P.O. Box 1309 CITY: Globe STATE: AZ

CHECK HERE IF THIS IS A CHANGE OF ADDRESS PHONE: (602) 425-2478 ZIP: 85502

SIGNATURE: Mary Trojanovich
TO RECORD WITH THE COUNTY, ONE CLAIMANT OR THE AGENT MUST SIGN

LIST ALL ADDITIONAL OWNERS ON REVERSE SIDE OF THIS FORM

FOR OFFICIAL USE ONLY
ENTERED INTO COMPUTER: 9/15 RB TD
DATE INITIALS VERIFIED

TIME STAMP
RECEIVED
BLM AZ STATE OFFICE
PHOENIX, ARIZONA
AUG 26 9 02 AM '97

43 CFR 3833.0-5(e) (August 30, 1994) REQUIRES THAT THE NAMES OF ALL OF THE OWNERS AND THEIR CURRENT ADDRESSES SHALL BE IDENTIFIED ON ALL INSTRUMENTS REQUIRED TO BE RECORDED OR FILED BY THE REGULATIONS, 43 CFR SUBPART 3833.

CLAIMANT'S NAME: Mary Trojanovich

ADDRESS: P.O. Box 1309 CITY: Globe STATE: AZ

CHECK HERE IF THIS IS CHANGE OF ADDRESS PHONE: (602) 425-2478 ZIP: 85502

CLAIMANT'S NAME: _____

ADDRESS: _____ CITY: _____ STATE: _____

CHECK HERE IF THIS IS CHANGE OF ADDRESS PHONE: (_____) _____ ZIP: _____

CLAIMANT'S NAME: _____

ADDRESS: _____ CITY: _____ STATE: _____

CHECK HERE IF THIS IS CHANGE OF ADDRESS PHONE: (_____) _____ ZIP: _____

CLAIMANT'S NAME: _____

ADDRESS: _____ CITY: _____ STATE: _____

CHECK HERE IF THIS IS CHANGE OF ADDRESS PHONE: (_____) _____ ZIP: _____

CLAIMANT'S NAME: _____

ADDRESS: _____ CITY: _____ STATE: _____

CHECK HERE IF THIS IS CHANGE OF ADDRESS PHONE: (_____) _____ ZIP: _____

CLAIMANT'S NAME: _____

ADDRESS: _____ CITY: _____ STATE: _____

CHECK HERE IF THIS IS CHANGE OF ADDRESS PHONE: (_____) _____ ZIP: _____

CLAIMANT'S NAME: _____

ADDRESS: _____ CITY: _____ STATE: _____

CHECK HERE IF THIS IS CHANGE OF ADDRESS PHONE: (_____) _____ ZIP: _____

MAINTENANCE FEE PAYMENT

**\$100.00 MAINTENANCE FEE PAYMENT DUE ON OR BEFORE AUGUST 31, 1997
IN LIEU OF ASSESSMENT WORK FOR THE UPCOMING ASSESSMENT
YEAR BEGINNING SEPTEMBER 1 OF THE YEAR NOTED ABOVE.**

BUREAU OF LAND MANAGEMENT
ARIZONA STATE OFFICE
3707 NORTH 7TH STREET
PHOENIX, AZ 85014 (OR)
P.O. BOX 16563, PHOENIX, AZ 85011

COUNT: 10 \$ 1000.00 INT: 97
FOR OFFICIAL USE ONLY

THE CLAIMS ARE SITUATED IN Gila COUNTY, ARIZONA.

Located in Sec's 11,12,13,14 Township NE 1/4 T1N Range R15E

BLM SERIAL NUMBERS NAMES OF CLAIMS OR SITES

A MC _____ THRU A MC _____ See attached

COUNTY BOOK/DOCKET See attached, PAGE(S) OR FEE NO(S) See attached

A MC --- THRU A MC ---

COUNTY BOOK/DOCKET _____, PAGE(S) OR FEE NO(S) _____

(OR) IF NOT CONSECUTIVE NUMBERS LIST SEPARATELY BELOW:

BLM SERIAL NUMBERS	NAME OF CLAIMS/SITES	COUNTY BOOK/DOCKET & PAGE OR FEE NUMBER
A MC 81429	Little John #23	326 / 215
A MC 81430	Little John #25	326 / 216
A MC 81431	Little John #26	326 / 217
A MC 81432	Little John #31	326 / 218
A MC 81416	Shelly #1	326 / 222
A MC 81417	Shelly #2	326 / 223
A MC 81418	Shelly #3	326 / 224
A MC 81413	Rhonda #1	326 / 219
A MC 81414	Rhonda #2	326 / 220
A MC 81415	Rhonda #3	326 / 221

CLAIMANT'S NAME: Mary Trojanovich

ADDRESS: P.O. Box: 1309 CITY: Globe STATE: AZ

CHECK HERE IF THIS IS A CHANGE OF ADDRESS PHONE: (602) 425-2478 ZIP: 85502

SIGNATURE: Mary Trojanovich
TO RECORD WITH THE COUNTY, ONE CLAIMANT OR THE AGENT MUST SIGN

LIST ALL ADDITIONAL OWNERS ON REVERSE SIDE OF THIS FORM

FOR OFFICIAL USE ONLY
ENTERED INTO COMPUTER: _____
DATE INITIALS VERIFIED

TIME STAMP
PHOENIX, ARIZONA
Aug 26 9 02 AM '97
RECEIVED
BLM AZ STATE OFFICE

43 CFR 3833.0-5(e) (August 30, 1994) REQUIRES THAT THE NAMES OF ALL OF THE OWNERS AND THEIR CURRENT ADDRESSES SHALL BE IDENTIFIED ON ALL INSTRUMENTS REQUIRED TO BE RECORDED OR FILED BY THE REGULATIONS, 43 CFR SUBPART 3833.

CLAIMANT'S NAME: Mary Trojanovich

ADDRESS: P.O. Box 1309 CITY: Globe STATE: AZ

CHECK HERE IF THIS IS CHANGE OF ADDRESS PHONE: (602) 425-2478 ZIP: 85502

CLAIMANT'S NAME: _____

ADDRESS: _____ CITY: _____ STATE: _____

CHECK HERE IF THIS IS CHANGE OF ADDRESS PHONE: (_____) _____ ZIP: _____

CLAIMANT'S NAME: _____

ADDRESS: _____ CITY: _____ STATE: _____

CHECK HERE IF THIS IS CHANGE OF ADDRESS PHONE: (_____) _____ ZIP: _____

CLAIMANT'S NAME: _____

ADDRESS: _____ CITY: _____ STATE: _____

CHECK HERE IF THIS IS CHANGE OF ADDRESS PHONE: (_____) _____ ZIP: _____

CLAIMANT'S NAME: _____

ADDRESS: _____ CITY: _____ STATE: _____

CHECK HERE IF THIS IS CHANGE OF ADDRESS PHONE: (_____) _____ ZIP: _____

CLAIMANT'S NAME: _____

ADDRESS: _____ CITY: _____ STATE: _____

CHECK HERE IF THIS IS CHANGE OF ADDRESS PHONE: (_____) _____ ZIP: _____

CLAIMANT'S NAME: _____

ADDRESS: _____ CITY: _____ STATE: _____

CHECK HERE IF THIS IS CHANGE OF ADDRESS PHONE: (_____) _____ ZIP: _____

UNITED STATES
DEPARTMENT OF THE INTERIOR
BUREAU OF LAND MANAGEMENT

RECEIPT AND ACCOUNTING ADVICE

NO. 2372565 04

SM/AZ 08/26/97

Subject: CLAIM MAINTENANCE FEE 1998 - 20 2 1 13 2,000.00

Applicant:
MARY TROJANOVICH
P.O. BOX 1309
GLOBE, AZ 85501

CK 2152
Remitter: 602-425-2478

Assignor:

LEASE MANAGEMENT DATA NEW UPDATE PAYMENT

ORIGINAL SERIAL NO.	ASG.	TYPE	ST.	CTY.	FUND SYMBOL	ACRES/UNITS	RATE
AMC 81419, ET AL							

AMOUNT	ANV. DATE	EXP. DATE	BILL CYC.	S/C	DISTRICT	NEXT BILL	MISC. DATA	U of M	ACTUAL UNITS

ASSIGNMENT SERIAL NO.	ASG.	TYPE	ST.	CTY.	FUND SYMBOL	ACRES/UNITS	RATE

AMOUNT	ANV. DATE	EXP. DATE	BILL CYC.	S/C	DISTRICT	NEXT BILL	MISC. DATA	U of M	ACTUAL UNITS

APPLY REMITTANCE

ACTION	FUND SYMBOL	CTY.	AMOUNT
FILING FEE			
RENTAL			
UNEARNED			
REFUND			
TOTAL			
AMOUNT DUE			

Remarks:

BY: _____ DATE: _____

- Lease in Escrow?
- KGS? Of Interest?
- Auto Escalates? Operating Rights?
- Auto Renew? Operator
- Bond Filed?

FOR MMS USE ONLY		
BILLEE		FOREST REFUGE
NUMBER		
OCS SECTION		
CODE		

MAINTENANCE FEE PAYMENT

**\$100.00 MAINTENANCE FEE PAYMENT DUE ON OR BEFORE AUGUST 31, 1996
IN LIEU OF ASSESSMENT WORK FOR THE UPCOMING ASSESSMENT
YEAR BEGINNING SEPTEMBER 1 OF THE YEAR NOTED ABOVE.**

BUREAU OF LAND MANAGEMENT
ARIZONA STATE OFFICE
3707 NORTH 7TH STREET
PHOENIX, AZ 85014 (OR)
P.O. BOX 16563, PHOENIX, AZ 85011

81413

COUNT: 10 \$ 1000⁰⁰ INT: JA
FOR OFFICIAL USE ONLY

THE CLAIMS ARE SITUATED IN Gila COUNTY, ARIZONA.

Located in Sec's 11,12,13,14 Township NE 1/4 T1N Range R15E
BLM SERIAL NUMBERS NAMES OF CLAIMS OR SITES

A MC _____ THRU A MC _____ See attached _____

COUNTY BOOK/DOCKET See attached, PAGE(S) OR FEE NO(S) See attached

A MC --- THRU A MC ---

COUNTY BOOK/DOCKET ---, PAGE(S) OR FEE NO(S) ---

(OR) IF NOT CONSECUTIVE NUMBERS LIST SEPARATELY BELOW:

BLM SERIAL NUMBERS	NAME OF CLAIMS/SITES	COUNTY BOOK/DOCKET & PAGE OR FEE NUMBER
A MC 81419	Little John	326 / 214
A MC 81420	Little John #2	320 / 687
A MC 81421	Little John #3	320 / 688
A MC 81422	Little John #4	320 / 689
A MC 81423	Little John #4A	320 / 690
A MC 81424	Little John #8	320 / 695
A MC 81425	Little John #10	320 / 697
A MC 81426	Little John #12	320 / 698
A MC 81427	Little John #19	320 / 701
A MC 81428	Little John #22	320 / 704

CLAIMANT'S NAME: Mary Trojanovich

ADDRESS: P.O. Box 1309 CITY: Globe STATE: AZ

CHECK HERE IF THIS IS A CHANGE OF ADDRESS PHONE: (602) 425-2478 ZIP: 85502

SIGNATURE: Mary Trojanovich
TO RECORD WITH THE COUNTY, ONE CLAIMANT OR THE AGENT MUST SIGN

LIST ALL ADDITIONAL OWNERS ON REVERSE SIDE OF THIS FORM

FOR OFFICIAL USE ONLY

ENTERED INTO COMPUTER: 9-26-96 SP YW
DATE INITIALS VERIFIED

TIME STAMP

RECEIVED
B.L.M. AZ STATE OFFICE
AUG 26 1996
9:00 A.M.
PHOENIX, ARIZONA

43 CFR 3833.0-5(e) (August 30, 1994) REQUIRES THAT THE NAMES OF ALL OF THE OWNERS AND THEIR CURRENT ADDRESSES SHALL BE IDENTIFIED ON ALL INSTRUMENTS REQUIRED TO BE RECORDED OR FILED BY THE REGULATIONS, 43 CFR SUBPART 3833.

CLAIMANT'S NAME: Mary Trojanovich

ADDRESS: P.O. Box 1309 CITY: Globe STATE: AZ

CHECK HERE IF THIS IS CHANGE OF ADDRESS PHONE: (602) 425-2478 ZIP: 85502

CLAIMANT'S NAME: _____

ADDRESS: _____ CITY: _____ STATE: _____

CHECK HERE IF THIS IS CHANGE OF ADDRESS PHONE: (_____) _____ ZIP: _____

CLAIMANT'S NAME: _____

ADDRESS: _____ CITY: _____ STATE: _____

CHECK HERE IF THIS IS CHANGE OF ADDRESS PHONE: (_____) _____ ZIP: _____

CLAIMANT'S NAME: _____

ADDRESS: _____ CITY: _____ STATE: _____

CHECK HERE IF THIS IS CHANGE OF ADDRESS PHONE: (_____) _____ ZIP: _____

CLAIMANT'S NAME: _____

ADDRESS: _____ CITY: _____ STATE: _____

CHECK HERE IF THIS IS CHANGE OF ADDRESS PHONE: (_____) _____ ZIP: _____

CLAIMANT'S NAME: _____

ADDRESS: _____ CITY: _____ STATE: _____

CHECK HERE IF THIS IS CHANGE OF ADDRESS PHONE: (_____) _____ ZIP: _____

CLAIMANT'S NAME: _____

ADDRESS: _____ CITY: _____ STATE: _____

CHECK HERE IF THIS IS CHANGE OF ADDRESS PHONE: (_____) _____ ZIP: _____

MAINTENANCE FEE PAYMENT

**\$100.00 MAINTENANCE FEE PAYMENT DUE ON OR BEFORE AUGUST 31, 1996
IN LIEU OF ASSESSMENT WORK FOR THE UPCOMING ASSESSMENT
YEAR BEGINNING SEPTEMBER 1 OF THE YEAR NOTED ABOVE.**

BUREAU OF LAND MANAGEMENT
ARIZONA STATE OFFICE
3707 NORTH 7TH STREET
PHOENIX, AZ 85014 (OR)
P.O. BOX 16563, PHOENIX, AZ 85011

COUNT: 10 \$ 1000⁰⁰ INT: ~~10~~
FOR OFFICIAL USE ONLY

THE CLAIMS ARE SITUATED IN Gila COUNTY, ARIZONA.

Located in Sec's 11,12,13,14 Township NE 1/4 T1N Range R15E

BLM SERIAL NUMBERS	NAMES OF CLAIMS OR SITES
A MC _____ THRU A MC _____	See attached

COUNTY BOOK/DOCKET See attached, PAGE(S) OR FEE NO(S) See attached

A MC --- THRU A MC ---

COUNTY BOOK/DOCKET ---, PAGE(S) OR FEE NO(S) ---

(OR) IF NOT CONSECUTIVE NUMBERS LIST SEPARATELY BELOW:

BLM SERIAL NUMBERS	NAME OF CLAIMS/SITES	COUNTY BOOK/DOCKET & PAGE OR FEE NUMBER
A MC <u>81429</u>	<u>Little John #23</u>	<u>326 / 215</u>
A MC <u>81430</u>	<u>Little John #25</u>	<u>326 / 216</u>
A MC <u>81431</u>	<u>Little John #26</u>	<u>326 / 217</u>
A MC <u>81432</u>	<u>Little John #31</u>	<u>326 / 218</u>
A MC <u>81416</u>	<u>Shelly #1</u>	<u>326 / 222</u>
A MC <u>81417</u>	<u>Shelly #2</u>	<u>326 / 223</u>
A MC <u>81418</u>	<u>Shelly #3</u>	<u>326 / 224</u>
A MC <u>81413</u>	<u>Rhonda #1</u>	<u>326 / 219</u>
A MC <u>81414</u>	<u>Rhonda #2</u>	<u>326 / 220</u>
A MC <u>81415</u>	<u>Rhonda #3</u>	<u>326 / 221</u>

CLAIMANT'S NAME: Mary Trojanovich

ADDRESS: P.O. Box 1309 CITY: Globe STATE: AZ

CHECK HERE IF THIS IS A CHANGE OF ADDRESS PHONE: (602) 425-2478 ZIP: 85502

SIGNATURE: Mary Trojanovich
TO RECORD WITH THE COUNTY, ONE CLAIMANT OR THE AGENT MUST SIGN

LIST ALL ADDITIONAL OWNERS ON REVERSE SIDE OF THIS FORM

FOR OFFICIAL USE ONLY

ENTERED INTO COMPUTER: 9-26-96 DATE SB INITIALS GR VERIFIED

TIME STAMP

RECEIVED
B.L.M. AZ STATE OFFICE
AUG 26 1996
3:00 A.M.
PHOENIX, ARIZONA

43 CFR 3833.0-5(e) (August 30, 1994) REQUIRES THAT THE NAMES OF ALL OF THE OWNERS AND THEIR CURRENT ADDRESSES SHALL BE IDENTIFIED ON ALL INSTRUMENTS REQUIRED TO BE RECORDED OR FILED BY THE REGULATIONS, 43 CFR SUBPART 3833.

CLAIMANT'S NAME: Mary Trojanovich

ADDRESS: P.O. Box 1309 CITY: Globe STATE: AZ

CHECK HERE IF THIS IS CHANGE OF ADDRESS PHONE: (602) 425-2478 ZIP: 85502

CLAIMANT'S NAME: _____

ADDRESS: _____ CITY: _____ STATE: _____

CHECK HERE IF THIS IS CHANGE OF ADDRESS PHONE: (_____) _____ ZIP: _____

CLAIMANT'S NAME: _____

ADDRESS: _____ CITY: _____ STATE: _____

CHECK HERE IF THIS IS CHANGE OF ADDRESS PHONE: (_____) _____ ZIP: _____

CLAIMANT'S NAME: _____

ADDRESS: _____ CITY: _____ STATE: _____

CHECK HERE IF THIS IS CHANGE OF ADDRESS PHONE: (_____) _____ ZIP: _____

CLAIMANT'S NAME: _____

ADDRESS: _____ CITY: _____ STATE: _____

CHECK HERE IF THIS IS CHANGE OF ADDRESS PHONE: (_____) _____ ZIP: _____

CLAIMANT'S NAME: _____

ADDRESS: _____ CITY: _____ STATE: _____

CHECK HERE IF THIS IS CHANGE OF ADDRESS PHONE: (_____) _____ ZIP: _____

CLAIMANT'S NAME: _____

ADDRESS: _____ CITY: _____ STATE: _____

CHECK HERE IF THIS IS CHANGE OF ADDRESS PHONE: (_____) _____ ZIP: _____

UNITED STATES
DEPARTMENT OF THE INTERIOR
BUREAU OF LAND MANAGEMENT

RECEIPT AND ACCOUNTING ADVICE

NO. 2263424 04

TC/AZ 08/26/96

Subject:

CLAIM MAINTENANCE FEE 1997 - 20

2 47 13

2,000.00

Applicant:

MARY TROJANOVICH
BOX 1309
GLOBE AZ 85501

Remitter: SAME AS CK 1143
425-2478

Assignor:

LEASE MANAGEMENT DATA										<input type="checkbox"/> NEW		<input type="checkbox"/> UPDATE		<input type="checkbox"/> PAYMENT	
ORIGINAL SERIAL NO.				ASG.	TYPE	ST.	CTY.	FUND SYMBOL			ACRES/UNITS	RATE			
AMC 81419, ET AL															
AMOUNT	ANV. DATE	EXP. DATE	BILL CYC.	S/C	DISTRICT	NEXT BILL	MISC. DATA	U of M	ACTUAL UNITS						
ASSIGNMENT SERIAL NO.				ASG.	TYPE	ST.	CTY.	FUND SYMBOL			ACRES/UNITS	RATE			
AMOUNT	ANV. DATE	EXP. DATE	BILL CYC.	S/C	DISTRICT	NEXT BILL	MISC. DATA	U of M	ACTUAL UNITS						
APPLY REMITTANCE										Remarks: AMC 81413-432 Spr					
ACTION	FUND SYMBOL				CTY.	AMOUNT									
FILING FEE															
RENTAL															
UNEARNED															
REFUND															
TOTAL															
AMOUNT DUE															
<input type="checkbox"/> Lease in Escrow? <input type="checkbox"/> KGS? <input type="checkbox"/> Auto Escalates? <input type="checkbox"/> Auto Renew?										Of Interest? Operating Rights? Operator Bond Filed?			BY: _____ DATE: _____		
										FOR MMS USE ONLY					
					BILLEE			FOREST REFUGE							
					NUMBER										
					OCS SECTION										
					CODE										

UNITED STATES
DEPARTMENT OF THE INTERIOR
BUREAU OF LAND MANAGEMENT

RECEIPT AND ACCOUNTING ADVICE

NO. 2263424 04

Subject: TC/AZ 08/26/96
Applicant: CLAIM MAINTENANCE FEE 1997 - 20 2 47 13 2,000.00

MARY TROJANOVICH
BOX 1309
GLOBE AZ 85501

Remitter: SAME AS CK 1143
425-2478

Assignor:

LEASE MANAGEMENT DATA NEW UPDATE PAYMENT

ORIGINAL SERIAL NO.	ASG.	TYPE	ST.	CTY.	FUND SYMBOL	ACRES/UNITS	RATE
AMC 81419, ET AL							

AMOUNT	ANV. DATE	EXP. DATE	BILL CYC.	S/C	DISTRICT	NEXT BILL	MISC. DATA	U of M	ACTUAL UNITS

ASSIGNMENT SERIAL NO.	ASG.	TYPE	ST.	CTY.	FUND SYMBOL	ACRES/UNITS	RATE

AMOUNT	ANV. DATE	EXP. DATE	BILL CYC.	S/C	DISTRICT	NEXT BILL	MISC. DATA	U of M	ACTUAL UNITS

APPLY REMITTANCE			
ACTION	FUND SYMBOL	CTY.	AMOUNT
FILING FEE			
RENTAL			
UNEARNED			
REFUND			
TOTAL			
AMOUNT DUE			

Remarks:

SP

BY: _____ DATE: _____

- Lease in Escrow?
- KGS? Of Interest?
- Auto Escalates? Operating Rights?
- Auto Renew? Operator
- Bond Filed?

FOR MMS USE ONLY		
BILLEE	NUMBER	FOREST REFUGE
OCS SECTION		
CODE		

81413
Bob

MAINTENANCE FEE PAYMENT

**\$100.00 MAINTENANCE FEE PAYMENT DUE ON OR BEFORE AUGUST 31, 19⁹⁵
IN LIEU OF ASSESSMENT WORK FOR THE UPCOMING ASSESSMENT
YEAR BEGINNING SEPTEMBER 1 OF THE YEAR NOTED ABOVE.**

BUREAU OF LAND MANAGEMENT
ARIZONA STATE OFFICE
3707 NORTH 7TH STREET
PHOENIX, AZ 85014 (OR)
P.O. BOX 16563, PHOENIX, AZ 85011

COUNT: 20 \$2000.00 INT: Pay
FOR OFFICIAL USE ONLY

THE CLAIMS ARE SITUATED IN Gila COUNTY,
ARIZONA.

BLM SERIAL NUMBERS

NAMES OF CLAIMS OR SITES

A MC X THRU A MC X _____ X
COUNTY BOOK/DOCKET X, PAGE(S) OR FEE NO(S) _____ X
A MC X THRU A MC X _____ X
COUNTY BOOK/DOCKET X, PAGE(S) OR FEE NO(S) _____ X

(OR) IF NOT CONSECUTIVE NUMBERS LIST SEPARATELY BELOW:

BLM SERIAL NUMBERS	NAME OF CLAIMS/SITES	COUNTY BOOK/DOCKET & PAGE OR FEE NUMBER
A MC <u>81419</u>	<u>Little John</u>	<u>326 - 214</u>
A MC <u>81420</u>	<u>Little John #2</u>	<u>320 - 687</u>
A MC <u>81421</u>	<u>Little John #3</u>	<u>320 - 688</u>
A MC <u>81422</u>	<u>Little John #4</u>	<u>320 - 689</u>
A MC <u>81423</u>	<u>Little John #4A</u>	<u>320 - 690</u>
A MC <u>81424</u>	<u>Little John #8</u>	<u>320 - 695</u>
A MC <u>81425</u>	<u>Little John #10</u>	<u>320 - 697</u>
A MC <u>81426</u>	<u>Little John #12</u>	<u>320 - 698</u>
A MC <u>81427</u>	<u>Little John #19</u>	<u>320 - 701</u>
A MC <u>81428</u>	<u>Little John #22</u>	<u>320 - 704</u>

CLAIMANT'S NAME: Mary Trojanovich

ADDRESS: P.O. Box 1309 CITY: Globe STATE: AZ

CHECK HERE IF THIS IS A CHANGE OF ADDRESS PHONE: (520) 425-2478 ZIP: 85502

SIGNATURE: Mary J. Trojanovich
TO RECORD WITH THE COUNTY, ONE CLAIMANT OR THE AGENT MUST SIGN

LIST ALL ADDITIONAL OWNERS ON REVERSE SIDE OF THIS FORM

FOR OFFICIAL USE ONLY
ENTERED INTO COMPUTER: 10/13/95 mtt
DATE INITIALS VERIFIED

TIME STAMP
RECEIVED
B.L.M. AZ STATE OFFICE
AUG 29 2 34 PM '95
PHOENIX ARIZONA

43 CFR 3833.0-5(e) (August 30, 1994) REQUIRES THAT THE NAMES OF ALL OF THE OWNERS AND THEIR CURRENT ADDRESSES SHALL BE IDENTIFIED ON ALL INSTRUMENTS REQUIRED TO BE RECORDED OR FILED BY THE REGULATIONS, 43 CFR SUBPART 3833.

CLAIMANT'S NAME: Mary Trojanovich

ADDRESS: P.O. Box 1309 CITY: Globe STATE: AZ

CHECK HERE IF THIS IS CHANGE OF ADDRESS PHONE: (520) 425-2478 ZIP: 85502

CLAIMANT'S NAME: _____

ADDRESS: _____ CITY: _____ STATE: _____

CHECK HERE IF THIS IS CHANGE OF ADDRESS PHONE: () ZIP: _____

CLAIMANT'S NAME: _____

ADDRESS: _____ CITY: _____ STATE: _____

CHECK HERE IF THIS IS CHANGE OF ADDRESS PHONE: () ZIP: _____

CLAIMANT'S NAME: _____

ADDRESS: _____ CITY: _____ STATE: _____

CHECK HERE IF THIS IS CHANGE OF ADDRESS PHONE: () ZIP: _____

CLAIMANT'S NAME: _____

ADDRESS: _____ CITY: _____ STATE: _____

CHECK HERE IF THIS IS CHANGE OF ADDRESS PHONE: () ZIP: _____

CLAIMANT'S NAME: _____

ADDRESS: _____ CITY: _____ STATE: _____

CHECK HERE IF THIS IS CHANGE OF ADDRESS PHONE: () ZIP: _____

CLAIMANT'S NAME: _____

ADDRESS: _____ CITY: _____ STATE: _____

CHECK HERE IF THIS IS CHANGE OF ADDRESS PHONE: () ZIP: _____

Mary Trojanovich
P.O. Box 1309
Globe, AZ 85502-1309

81413
Bal

**MINING CLAIM, MILL SITE OR TUNNEL SITE
MAINTENANCE FEE PAYMENT CONTINUATION SHEET**

BLM SERIAL NUMBERS	NAME OF CLAIMS/SITES	COUNTY BOOK/DOCKET & PAGE OR FEE NUMBER
A MC <u>81429</u>	<u>Little John #23</u>	<u>326 - 215</u>
A MC <u>81430</u>	<u>Little John #25</u>	<u>326 - 216</u>
A MC <u>81431</u>	<u>Little John #26</u>	<u>326 - 217</u>
A MC <u>81432</u>	<u>Little John #31</u>	<u>326 - 218</u>
A MC <u>81416</u>	<u>Shelly #1</u>	<u>326 - 222</u>
A MC <u>81417</u>	<u>Shelly #2</u>	<u>326 - 223</u>
A MC <u>81418</u>	<u>Shelly #3</u>	<u>326 - 224</u>
A MC <u>81413</u>	<u>Rhonda #1</u>	<u>326 - 219</u>
A MC <u>81414</u>	<u>Rhonda #2</u>	<u>326 - 220</u>
A MC <u>81415</u>	<u>Rhonda #3</u>	<u>326 - 221</u>
A MC _____	_____	_____
A MC _____	_____	_____
A MC _____	_____	_____
A MC _____	_____	_____
A MC _____	_____	_____
A MC _____	_____	_____
A MC _____	_____	_____
A MC _____	_____	_____
A MC _____	_____	_____
A MC _____	_____	_____
A MC _____	_____	_____
A MC _____	_____	_____
A MC _____	_____	_____
A MC _____	_____	_____
A MC _____	_____	_____
A MC _____	_____	_____
A MC _____	_____	_____
A MC _____	_____	_____

FOR OFFICIAL USE ONLY

ENTERED INTO COMPUTER: 10/3/95 MA _____
DATE INITIALS VERIFIED

TIME STAMP

PHOENIX, ARIZONA
AUG 29 2 34 PM '95
RECEIVED
B.L.M. AZ STATE OFFICE

UNITED STATES
DEPARTMENT OF THE INTERIOR
BUREAU OF LAND MANAGEMENT

RECEIPT AND ACCOUNTING ADVICE

NO. **2189532** 04

RS/AZ

08/29/95

Subject: CLAIM MAINTENANCE FEE 1996 (20)

2 105 13

2,000.00

Applicant:

MARY TROJANOVICH
P.O. BOX 1309
GLOBE, AZ 85502

Remitter: SAME - CK #264
(520) 425-2478

Assignor:

LEASE MANAGEMENT DATA NEW UPDATE PAYMENT

ORIGINAL SERIAL NO.	ASG.	TYPE	ST.	CTY.	FUND SYMBOL	ACRES/UNITS	RATE
AMC 81419, ET AL							

AMOUNT	ANV. DATE	EXP. DATE	BILL CYC.	S/C	DISTRICT	NEXT BILL	MISC. DATA	U of M	ACTUAL UNITS

ASSIGNMENT SERIAL NO.	ASG.	TYPE	ST.	CTY.	FUND SYMBOL	ACRES/UNITS	RATE

AMOUNT	ANV. DATE	EXP. DATE	BILL CYC.	S/C	DISTRICT	NEXT BILL	MISC. DATA	U of M	ACTUAL UNITS

APPLY REMITTANCE

ACTION	FUND SYMBOL	CTY.	AMOUNT
FILING FEE			
RENTAL			
UNEARNED			
REFUND			
TOTAL			
AMOUNT DUE			

Remarks:

81413 - 81432

BY:

DATE:

Lease in Escrow?

KGS?

Auto Escalates?

Auto Renew?

Of Interest?

Operating Rights?

Operator

Bond Filed?

FOR MMS USE ONLY

BILLEE	FOREST REFUGE
NUMBER	
OCS SECTION	
CODE	

UNITED STATES
DEPARTMENT OF THE INTERIOR
BUREAU OF LAND MANAGEMENT

RECEIPT AND ACCOUNTING ADVICE

NO. **2189532** 04

RS/AZ 08/29/95

Subject: CLAIM MAINTENANCE FEE 1996 (20)

2 105 13

2,000.00

Applicant:

MARY, TROJANOVICH
P.O. BOX 1309
GLOBE, AZ 85502

Remitter: SAME - CK #264
(520) 425-2478

Assignor:

LEASE MANAGEMENT DATA NEW UPDATE PAYMENT

ORIGINAL SERIAL NO.	ASG.	TYPE	ST.	CTY.	FUND SYMBOL	ACRES/UNITS	RATE
AMC 81419, ET AL							

AMOUNT	ANV. DATE	EXP. DATE	BILL CYC.	S/C	DISTRICT	NEXT BILL	MISC. DATA	U of M	ACTUAL UNITS

ASSIGNMENT SERIAL NO.	ASG.	TYPE	ST.	CTY.	FUND SYMBOL	ACRES/UNITS	RATE

AMOUNT	ANV. DATE	EXP. DATE	BILL CYC.	S/C	DISTRICT	NEXT BILL	MISC. DATA	U of M	ACTUAL UNITS

APPLY REMITTANCE

ACTION	FUND SYMBOL	CTY.	AMOUNT
FILING FEE			
RENTAL			
UNEARNED			
REFUND			
TOTAL			
AMOUNT DUE			

Remarks:

81413 - 81432

BY:

DATE:

Lease in Escrow?

KGS?

Auto Escalates?

Auto Renew?

Of Interest?

Operating Rights?

Operator

Bond Filed?

FOR MMS USE ONLY

BILLEE NUMBER	FOREST REFUGE
OCS SECTION	
CODE	

**\$100.00 MAINTENANCE FEE PAYMENT
FOR 1995 IN LIEU OF ASSESSMENT
DUE ON OR BEFORE AUGUST 31, 1994**

BUREAU OF LAND MANAGEMENT
ARIZONA STATE OFFICE
8707 N. 7TH STREET
PHOENIX, ARIZONA 85014 (OR)
P. O. BOX 16568, ZIP CODE 85011

Amc 81413

JB

PLL

COUNT: 20 \$2,000.00
FOR OFFICIAL USE ONLY

BLM SERIAL NUMBERS

NAMES OF CLAIMS/SITES

A MC _____ THRU A MC _____

A MC _____ THRU A MC _____

A MC _____ THRU A MC _____

(OR) IF NOT CONSECUTIVE NUMBERS, LIST SEPARATELY BELOW:

BLM SERIAL NUMBERS

NAMES OF CLAIMS/SITES

BLM SERIAL NUMBERS	NAMES OF CLAIMS/SITES
	BOOK PAGE
A MC 81419	Little John - 326 - 214
A MC 81420	Little John #2 - 320 - 687
A MC 81421	Little John #3 - 320 - 688
A MC 81422	Little John #4 - 320 - 689
A MC 81423	Little John #4A - 320 - 690
A MC 81424	Little John #8 - 320 - 695
A MC 81425	Little John #10 - 320 - 697
A MC 81426	Little John #12 - 320 - 698
A MC 81427	Little John #19 - 320 - 701
A MC 81428	Little John #22 - 320 - 704
A MC 81429	Little John #23 - 326 - 215
A MC 81430	Little John #25 - 326 - 216

CLAIMANT'S NAME: Mary Trojanovich

ADDRESS: P.O. Box 1309

CITY: Globe

STATE: Arizona

PHONE: (602) 425-2478

ZIP: 85502

CHECK HERE IF THIS IS A CHANGE OF ADDRESS.

TIME
STAMP

RECEIVED
B.L.M. AZ STATE OFFICE
PHOENIX, ARIZONA
Aug 29 3 54 PM '94

FOR OFFICIAL USE ONLY

ENTERED INTO COMPUTER: 9-29-94
DATE

JB
INITIALS

10-12-94
Se
VERIFIED

**FOR 1995 IN LIEU OF ASSESSMENT
DUE ON OR BEFORE AUGUST 31, 1994**

**BUREAU OF LAND MANAGEMENT
ARIZONA STATE OFFICE
3707 N. 7TH STREET
PHOENIX, ARIZONA 85014 (OR)
P. O. BOX 16568, ZIP CODE 85011**

AMC 81413

BLM SERIAL NUMBERS

NAMES OF CLAIMS/SITES

AMC 81431
 AMC 81432
 AMC 81416
 AMC 81417
 AMC 81418
 AMC 81413
 AMC 81414
 AMC 81415
 AMC
 AMC
 AMC
 AMC

	BOOK	PAGE
Little John #26	- 326	- 217
Little John #31	- 326	- 218
Shelly #1	- 326	- 222
Shelly #2	- 326	- 223
Shelly #3	- 326	- 224
Rhonda #1	- 326	- 219
Rhonda #2	- 326	- 220
Rhonda #3	- 326	- 221

CLAIMANT'S NAME: Mary Trojanovich
 ADDRESS: P.O. Box 1309
 CITY: Globe STATE: Arizona
 PHONE: (602) 425-2478 ZIP: 85502

*9-29-94-JB
 ENTERED IN COMPUTER
 95 Mar trace fee*

PHOENIX, ARIZONA
 Aug 29 3 54 PM '94
 B.L.M. AZ STATE OFFICE
 RECEIVED

UNITED STATES
DEPARTMENT OF THE INTERIOR
BUREAU OF LAND MANAGEMENT

RECEIPT AND ACCOUNTING ADVICE

NO. 2024778

RS/AZ 08/29/94

Subject: CLAIM MAINTENANCE FEE 1995 (20) 2 138 13 2,000.00 ^{OK}

Applicant:
MARY TROJANOVICH
*P.O. BOX 1309
GLOBE, AZ 85502

Remitter: (602) 425-2478
SAME - CK #0999

Assignor:

LEASE MANAGEMENT DATA									
<input type="checkbox"/> NEW <input type="checkbox"/> UPDATE <input type="checkbox"/> PAYMENT									
ORIGINAL SERIAL NO.	ASG.	TYPE	ST.	CTY.	FUND SYMBOL			ACRES/UNITS	RATE
AMC 81419, ET AL									
AMOUNT	ANV. DATE	EXP. DATE	BILL CYC.	S/C	DISTRICT	NEXT BILL	MISC. DATA	U of M	ACTUAL UNITS
ASSIGNMENT SERIAL NO.	ASG.	TYPE	ST.	CTY.	FUND SYMBOL			ACRES/UNITS	RATE
AMOUNT	ANV. DATE	EXP. DATE	BILL CYC.	S/C	DISTRICT	NEXT BILL	MISC. DATA	U of M	ACTUAL UNITS

APPLY REMITTANCE			
ACTION	FUND SYMBOL	CTY.	AMOUNT
FILING FEE			
RENTAL			
UNEARNED			
REFUND			
TOTAL			
AMOUNT DUE			

Remarks:

~~81419-430~~ 12
~~81431-432~~ 2
~~81416-418~~ 3
~~81413-415~~ 3
 20
 11

81413 - 32

BY: _____ DATE: _____

Lease in Escrow?
 KGS?
 Auto Escalates?
 Auto Renew?

Of Interest?
 Operating Rights?
 Operator
 Bond Filed?

FOR MMS USE ONLY

BILLEE	FOREST REFUGE
NUMBER	
OCS SECTION	
CODE	

81413
SR

8/20/93 For owner Mary Trojanovich
by John Trojanovich

ck may

STATE OF ARIZONA, County of PIMA) SS:

**CERTIFICATION OF PAYMENT OF RENTAL FEE
IN LIEU OF AFFIDAVIT OF ANNUAL ASSESSMENT WORK**

MARY TROJANOVICH, being first duly sworn, deposes and says that:

1. He is one of the owners of the following described unpatented lode and placer mining claims situated in PIMA County, Arizona (the "Claims"), the location notices of which are of record in said county, and in the records of the Arizona State Office of the Bureau of Land Management under the file numbers indicated as follows:

See ATTACHED See ATTACHED See ATTACHED
Name of Claim County Recorder's Data BLM Serial AMC No. 5

Located in Sec(s) 11-12-13-14, Township NE 1/4 T 1 N Range R 15 E

See ATTACHED 20 Claims See ATTACHED See ATTACHED
Name of Claim County Recorder's Data BLM Serial AMC No.

Located in Sec(s) 11-12-13-14, Township NE 1/4 T 1 N Range R 15 E

2. Pursuant to Amendment Number 18 of H.R. 5503, of the Department of the Interior and Related Agencies Appropriations Act, 1993, owner has paid a rental fee of \$100 per claim for the assessment year ending September 1, 1993, and an advance rental of \$100 per claim for the assessment year beginning on September 1, 1993, in lieu of recording an affidavit of performance of annual assessment work. Owner further states, however, that mineral production activities have occurred upon the Claims during the past assessment year that would have ordinarily qualified as annual assessment work.

3. The name and address of the owners of the Claim for which this Certificate is prepared is MARY TROJANOVICH P.O. Box 1309 Globe Arizona 86162 THIS IS NOT A CHANGE OF ADDRESS.

4. The Claims are held and claimed by the owner for the valuable mineral contained therein, and the owner intends to continue development of the claims.

DATED this 20 day of August, 1993

John Trojanovich For owner
The foregoing instrument was acknowledged before me this 20 day of August, 1993 by Mary Trojanovich


John Trojanovich

Wanda Johnson
Notary Public

RECEIVED
BLM ARIZONA STATE OFFICE
Aug 20 1993 4:11 PM '93
PHOENIX ARIZONA

My Commission Expires: July 1, 1997

93 + 94 Rental
ENTERED IN COMPUTER
9/1/93 SRW



<u>Serial Number</u>	<u>Name of Claim</u>	<u>Book #</u>	<u>Page #</u>
✓ A MC 81413 thru 81415 3	Rhonda #1 - #3	326	214
✓ A MC 81416 thru 81418 3	Shelly #1 - #3	320	687
✓ A MC 81419 1	Little John #	320	688
✓ A MC 81420 thru 81422 3	Little John #2 - #4	320	689
✓ A MC 81423 1	Little John #4A	320	695
✓ A MC 81424 1	Little John #8	320	697
✓ A MC 81425 1	Little John #10	320	698
✓ A MC 81426 1	Little John #12	320	701
✓ A MC 81427 1	Little John #19	320	704
✓ A MC 81428 and 81429 2	Little John #22 and #23	326	215
✓ A MC 81430 and 81431 2	Little John #25 and #26	326	216
✓ A MC 81432 1	Little John #31	326	217
		320	218
			690

BCH

2044330

RECEIVED
BLM AZ STATE OFFICE
PHOENIX, ARIZONA
Aug 20 1 42 PM '93

UNITED STATES
DEPARTMENT OF THE INTERIOR
BUREAU OF LAND MANAGEMENT

RECEIPT AND ACCOUNTING ADVICE

NO. 2044330 04

WB/AZ 08/20/93

Subject: CLAIM RENTAL FEE 1993 & 1994 (20) 2 30 13 4,000.00

Applicant:
MARY T. TROJANOVICH
BOX 1309
GLOBE AZ 85502-1309

Remitter: SAME CK # 401
425-2478

g.

Assignor:

LEASE MANAGEMENT DATA NEW UPDATE PAYMENT

ORIGINAL SERIAL NO.	ASG.	TYPE	ST.	CTY.	FUND SYMBOL	ACRES/UNITS	RATE
AMC 81413, ET AL							

AMOUNT	ANV. DATE	EXP. DATE	BILL CYC.	S/C	DISTRICT	NEXT BILL	MISC. DATA	U of M	ACTUAL UNITS

ASSIGNMENT SERIAL NO.	ASG.	TYPE	ST.	CTY.	FUND SYMBOL	ACRES/UNITS	RATE

AMOUNT	ANV. DATE	EXP. DATE	BILL CYC.	S/C	DISTRICT	NEXT BILL	MISC. DATA	U of M	ACTUAL UNITS

APPLY REMITTANCE

ACTION	FUND SYMBOL	CTY.	AMOUNT
FILING FEE			
RENTAL			
UNEARNED			
REFUND			
TOTAL			
AMOUNT DUE			

Remarks:

BY: _____ DATE: _____

- Lease in Escrow?
- KGS? Of Interest?
- Auto Escalates? Operator
- Auto Renew? Bond Filed?

FOR MMS USE ONLY	
BILLEE NUMBER	FOREST REFUGE
OCS SECTION CODE	

Affidavit of Labor Performed and Improvements Made

81413
JR
TR

STATE OF ARIZONA,
County of GILA } ss.

JOHN A. TROJANOVICH SR. being duly sworn, deposes and

says that he is a citizen of the United States and more than twenty-one years of age, and resides at TUCSON, AZ. in PIMA County, State of Arizona, and is personally ac-

quainted with the mining claim known as LITTLE JOHN GROUP, LITTLE JOHN, LITTLE JOHN #2 3, 4, 8, 10, 12, 19, 22, 23, 25, 26, 31, & 4A, SHELLY #1,2,3, RHONDA #1,2,&3, ALL CONTIGUOUS mining claim, situated in GLOBE-MIAMI, SEE ATTACHED PLAT & DESCRIPTION

Mining District, County of GILA, State of Arizona, the location notice of which is recorded in the office of the County Recorder of said County, in Book / SEE ATTACHED DESCRIPTION of Records of Mines, at page / SEE ATTACHED; that between the 22nd day of AUGUST, A. D. 1992,

and the 28th day of August A. D. 1992, at least TWO THOUSAND (\$2,000.00) AND NO/100 - - - - - dollars worth of work and improvements were

done and performed upon said claim, not including the location work of said claim. Such work and im-
provements were made by and at the expense of MARY TROJANOVICH

owner of said claim for the purpose of complying with the laws of the United States pertaining to assessment of annual work, and JOHN A. TROJANOVICH, SR., GEORGE H. TROJANOVICH, JOHN A. TROJANOVICH, JR., & DAVE JONOVICH,


were the men employed by said owner and who labored upon said claim, did said work and improvements, the same being as follows, to-wit: EXTENSIVE BACKHOE WORK WAS PERFORMED ON TWO SITES, MONUMENT WORK, ROAD REPAIR, AND INSTALLING OF STATE OF ARIZONA MINE SAFETY WARNING SIGNS. OTHER MISCELANEOUS WORK INCLUDED GEOLOGY WORK AND SAMPLING.

SEE ATTACHMENTS:

RECEIVED
BLM. AZ STATE OFFICE
DEC 10 2 15 PM 1992
PHOENIX, ARIZONA

Subscribed and sworn to before me this 28th day of OCTOBER A. D. 1992

(My commission expires VELMA E. CLARK)



Velma E. Clark
Notary Public.

EXHIBIT ALITTLE JOHN CLAIM GROUP - All in Gila County, Arizona.

<u>Claims</u>	<u>Amended</u>	<u>Location Date</u>	<u>Book #</u>	<u>Page #</u>
Little John	Amended	5/20/72	326	214
Little John #2		5/20/72	320	687
Little John #3		5/20/72	320	688
Little John #4		5/20/72	320	689
Little John #8		5/20/72	320	695
Little John #10		5/20/72	320	697
Little John #12		5/20/72	320	698
Little John #19		5/21/72	320	701
Little John #22		5/21/72	320	704
Little John #23	Amended	5/21/72	326	215
Little John #25	Amended	5/21/72	326	216
Little John #26	Amended	5/21/72	326	217
Little John #31	Amended	5/21/72	326	218
Little John #4A		5/20/72	320	690

Shelly Mining Claims - All in Gila County, Arizona.

<u>Claims</u>	<u>Amended</u>	<u>Location Date</u>	<u>Book #</u>	<u>Page #</u>
Shelly #1		8/17/72	326	222
Shelly #2		8/18/72	326	223
Shelly #3		8/18/72	326	224

Rhonda Mining Claims - All in Gila County, Arizona.

<u>Claims</u>	<u>Amended</u>	<u>Location Date</u>	<u>Book #</u>	<u>Page</u>
Rhonda #1		8/18/72	326	219
Rhonda #2		8/18/72	326	220
Rhonda #3		8/18/72	326	221

LOCATED By GEORGE TROJANOVICHP.O. Box 1309GLOBE AZ. 85501425-2428

RECEIVED
BLM. AZ STATE OFFICE
DEC 10 2 15 PM '92
PHOENIX, ARIZONA



United States Department of the Interior

A MC 81413 thru
A MC 81432 (952)

BUREAU OF LAND MANAGEMENT

ARIZONA STATE OFFICE
2400 VALLEY BANK CENTER
PHOENIX, ARIZONA 85073

April 11, 1980

Mr. George Trojanovich
P. O. Box 1309
Globe, Arizona 85501

Dear Mr. Trojanovich:

This letter is to identify the serial numbers we have assigned to your mining claim location notices filed in this office on October 19, 1979.

<u>Serial Number</u>	<u>Name of Claim</u>
A MC 81413 thru 81415	Rhonda #1 - #3 ✓
A MC 81416 thru 81418	Shelly #1 - #3 ✓
A MC 81419	Little John # ✓
A MC 81420 thru 81422	Little John #2 - #4 ✓
A MC 81423	Little John #4A ✓
A MC 81424	Little John #8 ✓
A MC 81425	Little John #10 ✓
A MC 81426	Little John #12 ✓
A MC 81427	Little John #19 ✓
A MC 81428 and 81429	Little John #22 and #23 ✓
A MC 81430 and 81431	Little John #25 and #26 ✓
A MC 81432	Little John #31 ✓

3
3
1
3
1
1
1
1
1
2
2
1
20
BLL

Please refer to the claim names and the serial numbers in any future correspondence.

This will also acknowledge receipt of your Affidavit of Labor Performed and Improvements Made for the above claims for the year 1978-1979.

A photocopy of your recorded Affidavit of Labor Performed or Notice of Intent to Hold for the 1979-1980 assessment year should be filed in this office on or before December 30, 1980. To be acceptable, the affidavit must show the work done during the period noon September 1, 1979 to noon September 1, 1980. No fee is required.

Sincerely,

Robert L. Peterson
Chief, Branch of Records
and Data Management

Enclosure:
Regulations 43 CFR 3833

RECEIVED
B.L.M. AZ STATE OFFICE
DEC 10 2 15 PM '92
PHOENIX, ARIZONA

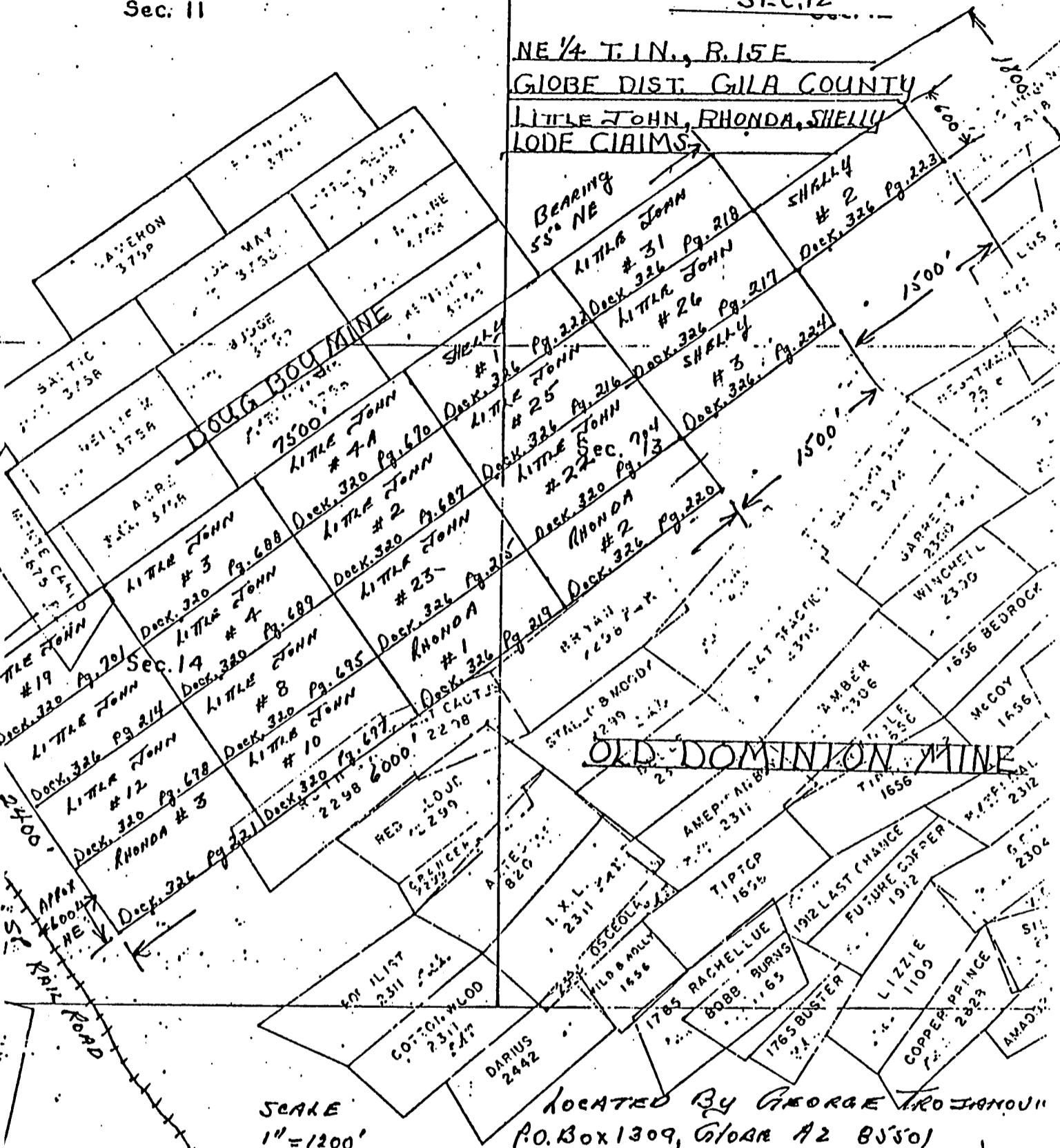


EACH CLAIM CONSIST OF SIX
"4"x5' POSTS, FOUR CORNER
TWO CENTER END. ONE LOCATION

Sec. 11

SEC. 12

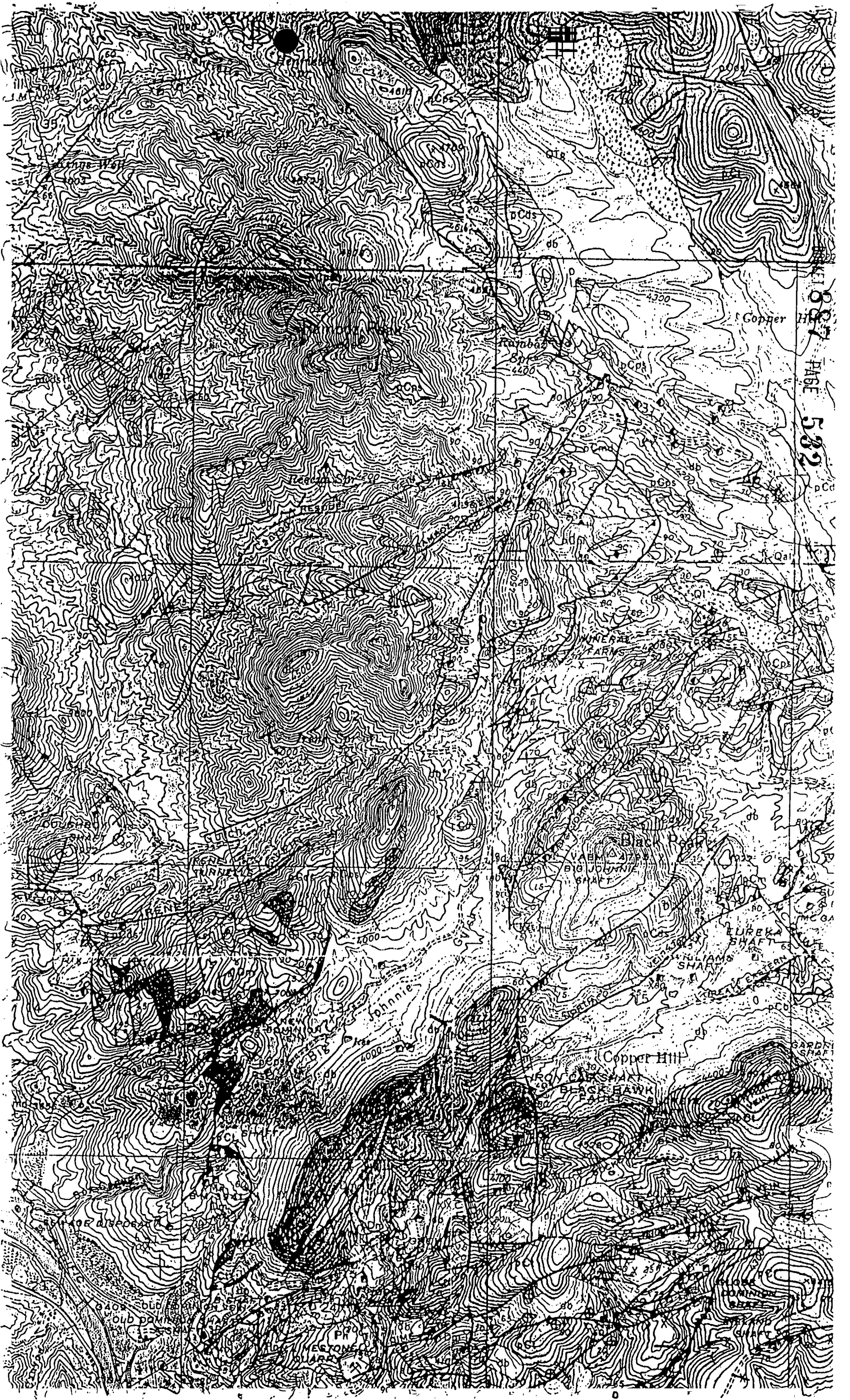
NE 1/4 T. 1 N., R. 15 E
GLOBE DIST. GILA COUNTY
LITTLE JOHN, RHONDA, SHELLY
LODE CLAIMS



SCALE
1" = 1200'

LOCATED BY GEORGE TROJANOU
P.O. Box 1309, Globe AZ 85501
425-2478

RECEIVED
BLM. AZ STATE OFFICE
DEC 10 2 15 PM '92
PHOENIX, ARIZONA



887
PAGE
532

Copper Hill

rainbow

ARMY

VALENTINE
BIG JOHN
SHAFTE

LUREKA
SHAFTE

Copper Hill

BLACKHAWK

GARDNER
SHAFTE

blu
paw
C

PRO
RANGE

11⁰⁰+4⁰⁰
11:20

ck 3292 (Refunded \$900)

623453

c STATE OF ARIZONA, County of Gila, ss;

I do hereby certify that the within instrument was filed and recorded at request of Mary Trojanovich

Date Oct. 29, 1992 Time 11:20 A. M., Docket 887 Official Records Page s 528-533
Records of Gila County, Arizona.

WITNESS my hand and official seal the day and year first above written.

MARY V. DE PAOLI, County Recorder

INDEXED

MICROFILMED
Compared

By *Lay Kennedy* Deputy

~~"Pick up" 425-2478 Mary Trojanovich~~

RECEIVED
B.L.M. AZ STATE OFFICE
PHOENIX, ARIZONA
DEC 10 2 15 PM '92

11/18/92

RECORDER SYSTEM
GILA COUNTY

13:46

FEE NUMBER 623453
DXT./PAGE-TO PG 887/ 528- 533

DATE RECORDED 12/25/92
TIME RECORDED 11:20

INSTRUMENT :
AFF/PERFORMANCE OF ANNUAL WORK
CLAIMANT OR LESSEE
CLAIM

FEES PAID:			
FEE	POST/HANDL	DOC S/R	STATE
7.00		4.00	4.00
MARY TROJANOVICH			
LITTLE JOHN GROUP			

PAID BY : MARY TROJANOVICH
CK# 3292

RECEIVED
B.L.M. AZ STATE OFFICE
Dec 10 2 15 PM '92
PHOENIX, ARIZONA

UNITED STATES
DEPARTMENT OF THE INTERIOR
BUREAU OF LAND MANAGEMENT

RECEIPT AND ACCOUNTING ADVICE

NO. 1905513
12/10/92

04

Subject: AFFIDAVITS OF ASSESSMENT WORK (20) 2 33 12 100.00

Applicant: JOHN TROJANOVICH
5221 W PEDREDOSO
BX 5821
TUCSON AZ 85703

SAME CK # 3564
743-3278

Remitter:

Assignor:

LEASE MANAGEMENT DATA NEW UPDATE PAYMENT

ORIGINAL SERIAL NO.	ASG.	TYPE	ST.	CTY.	FUND SYMBOL	ACRES/UNITS	RATE
AMC 81413, ET AL							

AMOUNT	ANV. DATE	EXP. DATE	BILL CYC.	S/C	DISTRICT	NEXT BILL	MISC. DATA	U of M	ACTUAL UNITS

ASSIGNMENT SERIAL NO.	ASG.	TYPE	ST.	CTY.	FUND SYMBOL	ACRES/UNITS	RATE

AMOUNT	ANV. DATE	EXP. DATE	BILL CYC.	S/C	DISTRICT	NEXT BILL	MISC. DATA	U of M	ACTUAL UNITS

APPLY REMITTANCE

ACTION	FUND SYMBOL	CTY.	AMOUNT
FILING FEE			
RENTAL			
UNEARNED			
REFUND			
TOTAL			
AMOUNT DUE			

Remarks:
Acic vj

BY: _____ DATE: _____

Lease in Escrow?
 KGS? Of Interest?
 Auto Escalates? Operating Rights?
 Auto Renew? Operator
Bond Filed?

FOR MMS USE ONLY

BILLEE	FOREST REFUGE
NUMBER	
OCS SECTION	
CODE	

Affidavit of Labor Performed and Improvements Made

81413
Jr
M

STATE OF ARIZONA, }
County of GILA } ss.

JOHN TROJANOVICH being duly sworn, deposes and says that he is a citizen of the United States and more than twenty-one years of age, and resides at

GLOBE, ARIZ in GILA County, State of Arizona, and is personally acquainted with the mining claim known as LITTLE JOHN GROUP, LITTLE JOHN, LITTLE JOHN #2, 3, 4,

8, 10, 12, 19, 22, 23, 25, 26, 31 & 4A SHELLY #1, 2, 3, RHONDA #1, 2, 3, ALL CONTIGUOUS mining claim, situated in GLOBE-MIAMI, SEE ATTACHED PLAT AND DESCRIPTION

Mining District, County of GILA, State of Arizona, the location notice of which is recorded in the office of the County Recorder of said County, in Book SEE ATTACHED DESCRIPTION of Records of

Mines, at page SEE ATTACHED, that between the 16 day of AUGUST, A. D. 19 91,

and the 21 day of AUGUST, A. D. 19 91, at least TWO THOUSAND \$2000.00

dollars worth of work and improvements were done and performed upon said claim, not including the location work of said claim. Such work and improvements were made by and at the expense of MARY TROJANOVICH

owner of said claim for the purpose of complying with the laws of the United States pertaining to assessment of annual work, and JOHN A. TROJANOVICH SR. GEORGE H. TROJANOVICH

JOHN A. TROJANOVICH JR. DAVE JONOVICH, AND KEN HICKS

RECEIVED
BLM. AZ STATE OFFICE
SEP 10 2 39 PM '91
PHOENIX, ARIZONA

were the men employed by said owner and who labored upon said claim, did said work and improvements, the same being as follows, to-wit: EXTENSIVE WORK WAS PERFORMED ON THE ENTRANCE

AT THE NO. 1, ADIT TUNNEL BELOW THE IRENE VIEN. THIS WORK CONSISTED OF EXCAVATION OF MATERIAL & OLD TIMBER, RE-TIMBERING, INSTALLATION OF A 8FT. X 10FT. C.I.P. WITH

1/4 IN. STEEL DOOR AND BULK HEAD. CRIBBING AND BACK-FILLING ECT. OTHER MISC. WORK

CONSISTED OF MONUMENT WORK, BOTH NEW AND REPAIR OF SHAFT FENCEING, INSTALLING

OF STATE OF ARIZONA MINE SAFETY/WARNING SIGNS(14). ORE SAMPLING AND BACKHOE

WORK AT WORK-SITE AND ROAD.

Subscribed and sworn to before me this 23rd day of August, A. D. 19 91

Barbara J. Witt
Notary Public

(My commission expires 09/16/91)



United States Department of the Interior

A MC 81413 thru
A MC 81432 (952)

BUREAU OF LAND MANAGEMENT
ARIZONA STATE OFFICE
2400 VALLEY BANK CENTER
PHOENIX, ARIZONA 85073

April 11, 1980

Mr. George Trojanovich
P. O. Box 1309
Globe, Arizona 85501

Dear Mr. Trojanovich:

This letter is to identify the serial numbers we have assigned to your mining claim location notices filed in this office on October 19, 1979.

<u>Serial Number</u>	<u>Name of Claim</u>
A MC 81413 thru 81415	Rhonda #1 - #3 ✓
A MC 81416 thru 81418	Shelly #1 - #3 ✓
A MC 81419	Little John # ✓
A MC 81420 thru 81422	Little John #2 - #4 ✓
A MC 81423	Little John #4A ✓
A MC 81424	Little John #8 ✓
A MC 81425	Little John #10 ✓
A MC 81426	Little John #12 ✓
A MC 81427	Little John #19 ✓
A MC 81428 and 81429	Little John #22 and #23 ✓
A MC 81430 and 81431	Little John #25 and #26 ✓
A MC 81432	Little John #31 ✓

RECEIVED
BLM/AZ STATE OFFICE
SEP 10 2 39 PM '91
PHOENIX, ARIZONA

Please refer to the claim names and the serial numbers in any future correspondence.

This will also acknowledge receipt of your Affidavit of Labor Performed and Improvements Made for the above claims for the year 1978-1979.

A photocopy of your recorded Affidavit of Labor Performed or Notice of Intent to Hold for the 1979-1980 assessment year should be filed in this office on or before December 30, 1980. To be acceptable, the affidavit must show the work done during the period noon September 1, 1979 to noon September 1, 1980. No fee is required.

Sincerely,

Robert L. Peterson
Chief, Branch of Records
and Data Management

Enclosure:
Regulations 43 CFR 3833

EXHIBIT A

LITTLE JOHN CLAIM GROUP - All in Gila County, Arizona.

<u>Claims</u>	<u>Amended</u>	<u>Location Date</u>	<u>Book #</u>	<u>Page #</u>
Little John	Amended	5/20/72	326	214
Little John #2		5/20/72	320	687
Little John #3		5/20/72	320	688
Little John #4		5/20/72	320	689
Little John #8		5/20/72	320	695
Little John #10		5/20/72	320	697
Little John #12		5/20/72	320	698
Little John #19		5/21/72	320	701
Little John #22		5/21/72	320	704
Little John #23	Amended	5/21/72	326	215
Little John #25	Amended	5/21/72	326	216
Little John #26	Amended	5/21/72	326	217
Little John #31	Amended	5/21/72	326	218
Little John #4A		5/20/72	320	690

Elly Mining Claims - All in Gila County, Arizona.

<u>Claims</u>	<u>Amended</u>	<u>Location Date</u>	<u>Book #</u>	<u>Page #</u>
Elly #1		8/17/72	326	222
Elly #2		8/18/72	326	223
Elly #3		8/18/72	326	224

Onnda Mining Claims - All in Gila County, Arizona.

<u>Claims</u>	<u>Amended</u>	<u>Location Date</u>	<u>Book #</u>	<u>Page</u>
Onnda #1		8/18/72	326	219
Onnda #2		8/18/72	326	220
Onnda #3		8/18/72	326	221

RECEIVED
BLM-ARIZONA OFFICE
SEP 10 2 35 PM '91
TUCSON, ARIZONA

LOCATED By GEORGE TROJANOVICH
P.O. Box 1309
GLOBE AZ. 85501
425-2478



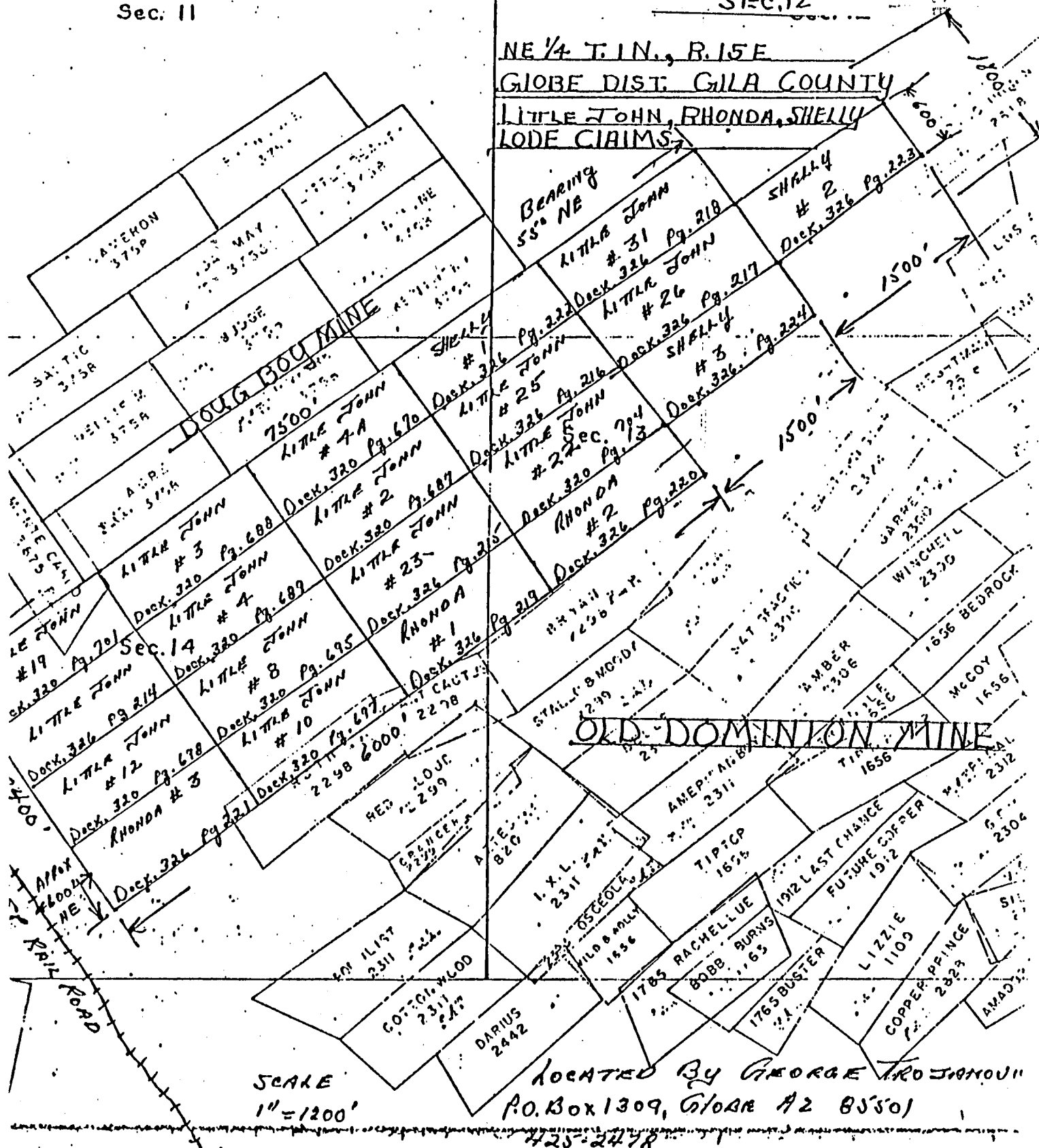
RECEIVED
BLM FIELD OFFICE
SEP 14 2 29 PM '91
PHOENIX, ARIZONA

EACH CLAIM CONSIST OF SIX
14'x5' POSTS. FOUR CORNER
WO CENTER END. ONE LOCATION

Sec. 11

SEC. 12

NE 1/4 T. 1 N., R. 15 E
GLOBE DIST. GILA COUNTY
LITTLE JOHN, RHONDA, SHELLY
LODE CLAIMS



SCALE
1" = 1200'

LOCATED BY GEORGE PROJANOVIC
P.O. BOX 1309, GLOBE #2 AZ 85501
425-2478

120

GEOLOGY AND ORE DEPOSITS, GLOBE-MIAMI DISTRICT, ARIZONA

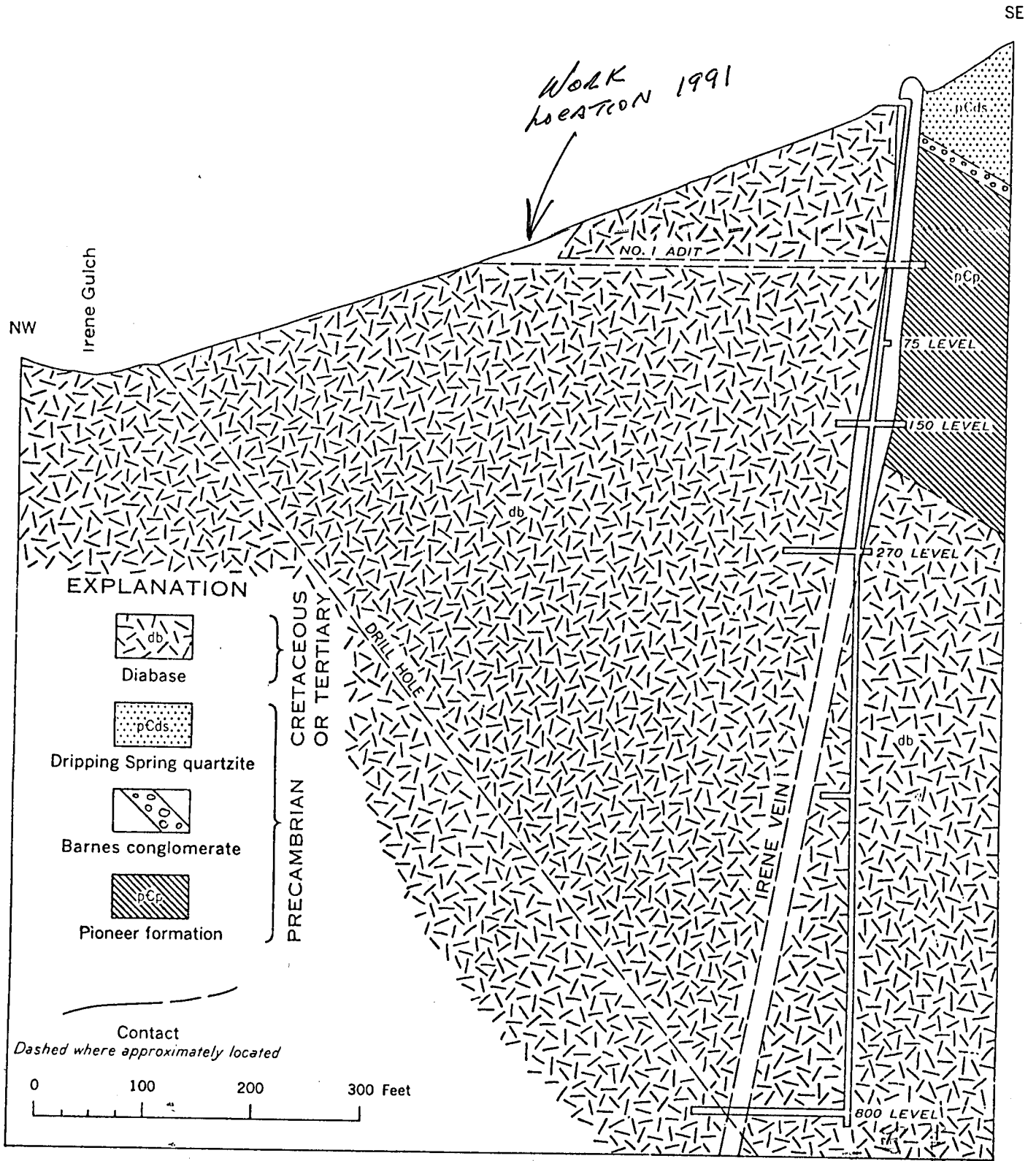


FIGURE 9.—Cross section through winze in No. 1 adit, Irene mine.

RECEIVED
 COUNTY RECORDS OFFICE
 GILA COUNTY, ARIZONA
 10 23 AM '91

44210
 15 CA# 2448

606053

STATE OF ARIZONA, County of Gila, ss;
 I do hereby certify that the within instrument was filed and recorded at request of Mary T. Trojanovich

Date Aug. 27, 1991 Time 10:15 A. M., Docket 841 Official Records Page 35-39
 Records of Gila County, Arizona.

WITNESS my hand and official seal the day and year first above written.

Mary Trojanovich
 PO Box 1309
 Globe, AZ 85502

MICROFILMED
 Compared

MARY V. DE PAOLI, County Recorder
 By Kay Kennedy, Deputy

GILA COUNTY

UNITED STATES
PARTMENT OF THE INTERIOR
BUREAU OF LAND MANAGEMENT

RECEIPT AND ACCOUNTING ADVICE

NO. 1666529 04

SM/AZ 09/10/91

Subject: AFFIDAVITS OF ASSESSMENT WORK (20) 2 17 12 100.00

Applicant:
JOHN A. TROJANOVICH
P. O. BOX 5821
TUCSON, AZ 85703

Remitter: SAME - CK #5193
743-9557

Assignor:

LEASE MANAGEMENT DATA NEW UPDATE PAYMENT

ORIGINAL SERIAL NO.	ASG.	TYPE	ST.	CTY.	FUND SYMBOL	ACRES/UNITS	RATE
AMC 81413, ET AL							

AMOUNT	ANV. DATE	EXP. DATE	BILL CYC.	S/C	DISTRICT	NEXT BILL	MISC. DATA	U of M	ACTUAL UNITS

ASSIGNMENT SERIAL NO.	ASG.	TYPE	ST.	CTY.	FUND SYMBOL	ACRES/UNITS	RATE

AMOUNT	ANV. DATE	EXP. DATE	BILL CYC.	S/C	DISTRICT	NEXT BILL	MISC. DATA	U of M	ACTUAL UNITS

APPLY REMITTANCE			
ACTION	FUND SYMBOL	CTY.	AMOUNT
FILING FEE			
RENTAL			
UNEARNED			
REFUND			
TOTAL			
AMOUNT DUE			

Remarks:

Accl. sqm

BY: _____ DATE: _____

Lease in Escrow?
 KGS?
 Auto Escalates?
 Auto Renew?

Of Interest?
 Operating Rights?
 Operator
 Bond Filed?

FOR MMS USE ONLY

BILLEE	FOREST REFUGE
NUMBER	
OCS SECTION	
CODE	

Affidavit of Labor Performed and Improvements Made

STATE OF ARIZONA, }
County of GILA } ss.

JOHN A TROJANOVICH being duly sworn, deposes and

says that he is a citizen of the United States and more than twenty-one years of age, and resides at

TUCSON in PIMA County, State of Arizona, and is personally ac-

quainted with the mining claim known as LITTLE JOHN GROUP, LITTLE JOHN, LITTLE JOHN #2,3,4,8,10,12,19,22,23,25,26,31 & 4A; SHELLY #1,2,3; RHONDA #1,2,3, ALL CONTIGUOUS.

mining claim, situated in GLOBE-MIAMI - SEE ATTACHED PLAT & DESCRIPTION.

Mining District, County of GILA, State of Arizona, the location notice of which is recorded in the office of the County Recorder of said County, in Book SEE ATTACHED DESCRIPTION of Records of

Mines, at page; that between the 14TH day of AUGUST, A. D. 19.90,

and the 21ST day of AUGUST, A. D. 19.90, at least TWO THOUSAND DOLLARS

(\$2,000.00)-----dollars worth of work and improvements were

done and performed upon said claim, not including the location work of said claim. Such work and im- GEORGE H TROJANOVICH

provements were made by and at the expense of

owner of said claim for the purpose of complying with the laws of the United States pertaining to

assessment of annual work, and JOHN A TROJANOVICH, GEORGE H TROJANOVICH AND

JOHN TROJANOVICH, JR.

were the men employed by said owner and who labored upon said claim, did said work and

improvements, the same being as follows, to-wit: ASSESSMENT WORK WAS PERFORMED FOR THE

YEAR 1990.

THE TYPES OF IMPROVEMENTS WERE AS FOLLOWS: NEW ROADS TO FUTURE WORK SITES.


REMOVAL OF OVER-BURDEN MATERIAL TO EXPOSE VEINS. WASHED-OUT EXISTING ROAD

REPAIR TO WORK AND MILL SITES. DRAINAGE CONTROL. POSTING OF ALL AREAS IN

COMPLIANCE WITH STATE LAW. ALL PRIOR SIGNS, ETC. VANDALIZED. MONUMENTS CHECKED

AND REPLACED AS NEEDED. SAMPLING.

RECEIVED
B.L.H. AZ. STATE OFFICE
OCT 1 1 31 PM '90
PHOENIX, ARIZONA



Subscribed and sworn to before me this 5th day of Sept. A. D. 19.90

John A Trojanovich
Velma E. Clark
Notary Public.



United States Department of the Interior

A MC 81413 *TKU*
A MC 81432 (952)

BUREAU OF LAND MANAGEMENT
ARIZONA STATE OFFICE
2400 VALLEY BANK CENTER
PHOENIX, ARIZONA 85073

April 11, 1980

RECEIVED
BLM AZ STATE OFFICE
PHOENIX, ARIZONA
Oct 1 1 31 PM '90

Mr. George Trojanovich
P. O. Box 1309
Globe, Arizona 85501

Dear Mr. Trojanovich:

This letter is to identify the serial numbers we have assigned to your mining claim location notices filed in this office on October 19, 1979.

<u>Serial Number</u>	<u>Name of Claim</u>
A MC 81413 thru 81415 .	Rhonda #1 - #3 ✓
A MC 81416 thru 81418 .	Shelly #1 - #3 ✓
A MC 81419	Little John # ✓
A MC 81420 thru 81422 .	Little John #2 - #4 ✓
A MC 81423	Little John #4A ✓
A MC 81424	Little John #8 ✓
A MC 81425	Little John #10 ✓
A MC 81426	Little John #12 ✓
A MC 81427	Little John #19 ✓
A MC 81428 and 81429 .	Little John #22 and #23 ✓
A MC 81430 and 81431 .	Little John #25 and #26 ✓
A MC 81432	Little John #31 ✓

Please refer to the claim names and the serial numbers in any future correspondence.

This will also acknowledge receipt of your Affidavit of Labor Performed and Improvements Made for the above claims for the year 1978-1979.

A photocopy of your recorded Affidavit of Labor Performed or Notice of Intent to Hold for the 1979-1980 assessment year should be filed in this office on or before December 30, 1980. To be acceptable, the affidavit must show the work done during the period noon September 1, 1979 to noon September 1, 1980. No fee is required.

Sincerely,

Robert L. Peterson
Chief, Branch of Records
and Data Management

Enclosure:
Regulations 43 CFR 3833

EXHIBIT A

LITTLE JOHN CLAIM GROUP - All in Gila County, Arizona.

<u>Claims</u>	<u>Amended</u>	<u>Location Date</u>	<u>Book #</u>	<u>Page #</u>
Little John	Amended	5/20/72	326	214
Little John #2		5/20/72	320	687
Little John #3		5/20/72	320	688
Little John #4		5/20/72	320	689
Little John #8		5/20/72	320	695
Little John #10		5/20/72	320	697
Little John #12		5/20/72	320	698
Little John #19		5/21/72	320	701
Little John #22		5/21/72	320	704
Little John #23	Amended	5/21/72	326	215
Little John #25	Amended	5/21/72	326	216
Little John #26	Amended	5/21/72	326	217
Little John #31	Amended	5/21/72	326	218
Little John #4A		5/20/72	320	690

WELLY MINING CLAIMS - All in Gila County, Arizona.

<u>Claims</u>	<u>Amended</u>	<u>Location Date</u>	<u>Book #</u>	<u>Page #</u>
Welly #1		8/17/72	326	222
Welly #2		8/18/72	326	223
Welly #3		8/18/72	326	224

WONDA MINING CLAIMS - All in Gila County, Arizona.

<u>Claims</u>	<u>Amended</u>	<u>Location Date</u>	<u>Book #</u>	<u>Page #</u>
Wonda #1		8/18/72	326	219
Wonda #2		8/18/72	326	220
Wonda #3		8/18/72	326	221

RECEIVED
 BLM AZ STATE OFFICE
 OCT 1 1 31 PM '90
 PHOENIX, ARIZONA

LOCATED BY GEORGE TROJANOVICH
P.O. Box 1309
GLOBE AZ. 85501
425-2478



EACH CLAIM CONSIST OF SIX
"4"x5" POSTS. FOUR CORNER
WO CENTER END. ONE LOCATION

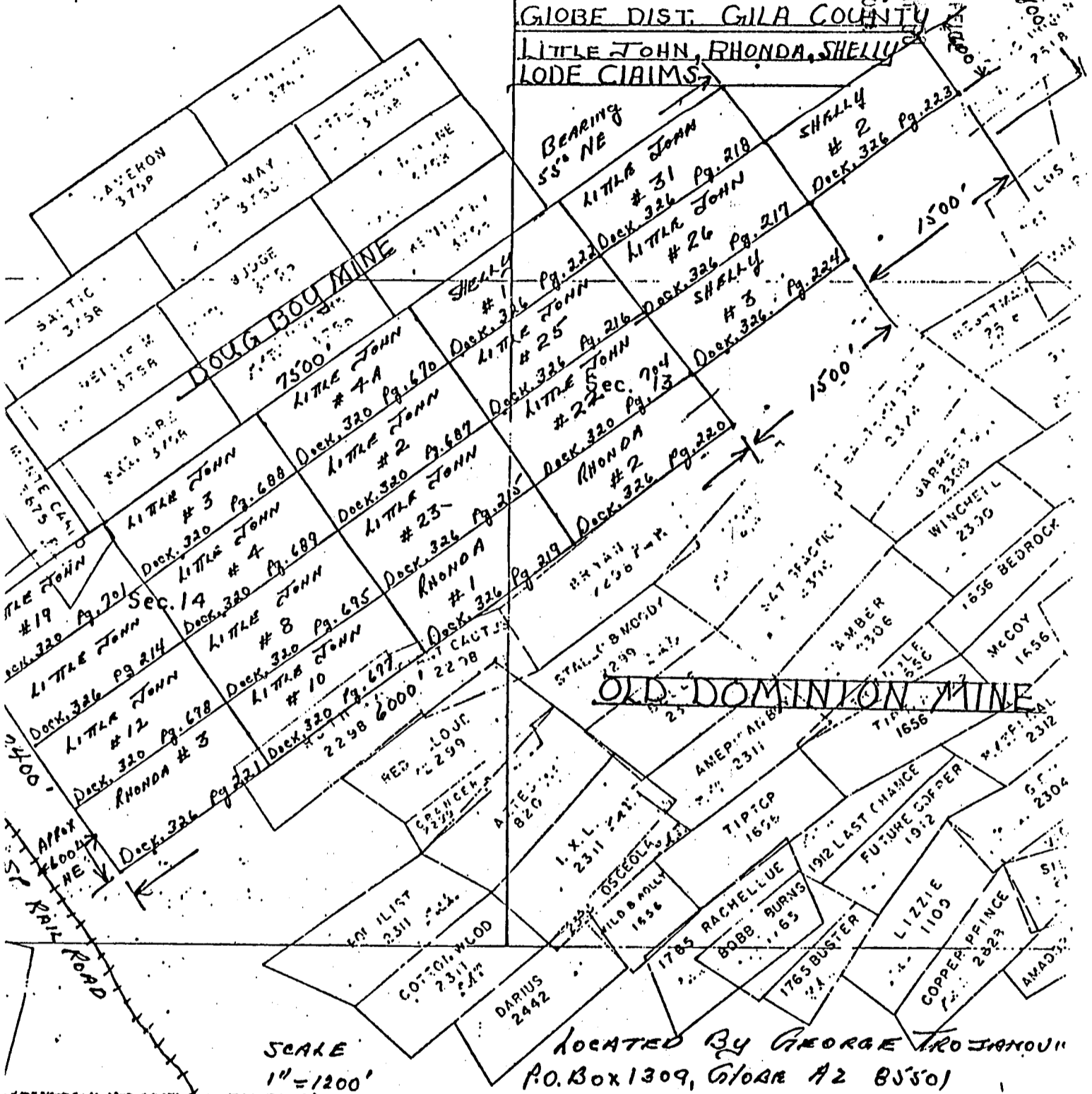
Sec. 11

SEC. 12

NE 1/4 T. 1 N., R. 15 E
GLOBE DIST. GILA COUNTY
LITTLE JOHN, RHONDA, SHELLY
LODE CLAIMS

PHOENIX, ARIZONA

RECEIVED
OCT 11 1911
BLM. STATE OFFICE



OLD DOMINION MINE

SCALE
1"=1200'

LOCATED BY GEORGE TROJANOVIC
P.O. Box 1309, Globe AZ 85501
725-2478

1000 + \$400 + \$100
4:00 CR# 1915

593889

STATE OF ARIZONA, County of Gila, ss:
I do hereby certify that the within instrument was filed and recorded at request of Mary Trojanovich

Date Sep. 6, 1990 Time 4:00 PM., Docket 809 Official Records Page S 973 - 977
Records of Gila County, Arizona.

WITNESS my hand and official seal the day and year first above written.

MICROFILMED

MARY V. DE PAOLI, County Recorder

By *Mary V. De Paoli*
Recorder

Compared

UNITED STATES
DEPARTMENT OF THE INTERIOR
BUREAU OF LAND MANAGEMENT

RECEIPT AND ACCOUNTING ADVICE

NO. 1642084 04

SM/AZ 10/01/90

Subject: AFFIDAVITS OF ASSESSMENT WORK (20) 2 11 12 100.00

Applicant:

GEORGE G. TROJANOVICH
P. O. BOX 1309
GLOBE, AZ 85502-1309

Remitter: MARY T. TROJANOVICH
SAME - CK #1940
425-2478

Assignor:

LEASE MANAGEMENT DATA									
<input type="checkbox"/> NEW <input type="checkbox"/> UPDATE <input type="checkbox"/> PAYMENT									
ORIGINAL SERIAL NO.	ASG.	TYPE	ST.	CTY.	FUND SYMBOL			ACRES/UNITS	RATE
AMC 81413, ET AL									
AMOUNT	ANV. DATE	EXP. DATE	BILL CYC.	S/C	DISTRICT	NEXT BILL	MISC. DATA	U of M	ACTUAL UNITS
ASSIGNMENT SERIAL NO.	ASG.	TYPE	ST.	CTY.	FUND SYMBOL			ACRES/UNITS	RATE
AMOUNT	ANV. DATE	EXP. DATE	BILL CYC.	S/C	DISTRICT	NEXT BILL	MISC. DATA	U of M	ACTUAL UNITS

APPLY REMITTANCE			
ACTION	FUND SYMBOL	CTY.	AMOUNT
FILING FEE			
RENTAL			
UNEARNED			
REFUND			
TOTAL			
AMOUNT DUE			

Remarks:

Acknowledged same

BY: _____ DATE: _____

Lease in Escrow?
 KGS? Of Interest?
 Auto Escalates? Operating Rights?
 Auto Renew? Operator
 Bond Filed?

FOR MMS USE ONLY

BILLEE		FOREST REFUGE
NUMBER		
OCS SECTION		
CODE		

Affidavit of Labor Performed and Improvements Made

81413
CD
Kj

STATE OF ARIZONA, }
County of GILA } ss.

JOHN A. TROJANOVICH, being duly sworn, deposes and

says that he is a citizen of the United States and more than twenty-one years of age, and resides at
GLOBE in GILA County, State of Arizona, and is personally ac-

quainted with the mining claim known as LITTLE JOHN GROUP, LITTLE JOHN, LITTLE JOHN,
#2, 3, 4, 8, 10, 12, 19, 22, 23, 25, 26, 31, 4A, & SHELLY #1, 2, 3, RHONDA #1,

^{2 3} ALL CONTIGUOUS. mining claim, situated in GLOBE-MIAMI, SEE ATTACHED PLAT & DESCRIPTION

Mining District, County of GILA, State of Arizona, the location notice of which
is recorded in the office of the County Recorder of said County, in Book (SEE ATTACHED
DESCRIPTION) of Records of

Mines, at page; that between the 12TH day of AUGUST, A. D. 19. 89,

and the 20TH day of AUGUST, A. D. 19.89, at least TWO THOUSAND

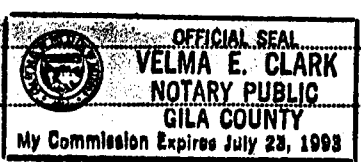
(\$2,000.00) dollars worth of work and improvements were

done and performed upon said claim, not including the location work of said claim. Such work and im-
provements were made by and at the expense of GEORGE H. TROJANOVICH

owner of said claim for the purpose of complying with the laws of the United States pertaining to
assessment of annual work, and JOHN TROJANOVICH AND GEORGE TROJANOVICH,
DAVE JONOVICH AND JOHN TROJANOVICH, JR.

were the men employed by said owner and who labored upon said claim, did said work and
improvements, the same being as follows, to-wit: ASSESSMENT WORK WAS PERFORMED FOR THE
YEAR, 1989. TYPE OF WORK PERFORMED: REMOVAL OF OVERBURDEN MATERIAL FOR NEW WORK
SITES, DRILLING, BLASTING, BACKHOE WORK AND SAMPLING OF MINERAL BEARING VEIN
WAS DONE AS WELL AS OTHER MISCELLANEOUS WORK CONSISTING OF ROAD REPAIRS, FALLED
MONUMENTS WERE UPRIGHTED. ALL PROPERTY ACCESS WAYS WERE POSTED WITH STATE MINE
(STAY OUT SIGNS) AS WELL AS SHAFTS/TUNNELS, ETC. FENCE WORK AROUND SHAFTS WERE
CHECKED.

RECEIVED
B.I.M. AZ STATE OFFICE
1989 OCT 26 AM 9:54
PHOENIX, ARIZONA



John A. Trojanovich
Subscribed and sworn to before me this 5th day of Sept. A. D. 19.89
Velma E. Clark
Notary Public.

(My commission expires 7-23-93)

81413
WR

RECEIVED
B.L.M. AZ STATE OFFICE

1989 OCT 26 AM 9:54

PHOENIX, ARIZONA

10:46

09/13/89

RECORDER SYSTEM
GILA COUNTY

DEED NUMBER 580664
KT. /PAGE-TO PG 778/ 320- 323

DATE RECORDED 09/05/89
TIME RECORDED 12:55

INSTRUMENT :
OFF/PERFORMANCE OF ANNUAL WORK
CLAIMANT OR LESSEE
CLAIM

FEES PAID:			
FEE	POST/HANDL	DOC S/R	STATE
6.00		4.00	4.00
GEORGE H TROJANOVICH			
LITTLE JOHN			

PAID BY: MARY TROJANOVICH
CK #1259



United States Department of the Interior

A MC 81413 thru
A MC 81432 (952)

BUREAU OF LAND MANAGEMENT

ARIZONA STATE OFFICE
2400 VALLEY BANK CENTER
PHOENIX, ARIZONA 85073

April 11, 1980

Mr. George Trojanovich
P. O. Box 1309
Globe, Arizona 85501

Dear Mr. Trojanovich:

This letter is to identify the serial numbers we have assigned to your mining claim location notices filed in this office on October 19, 1979.

<u>Serial Number</u>	<u>Name of Claim</u>
A MC 81413 thru 81415 ✓	Rhonda #1 - #3
A MC 81416 thru 81418 ✓	Shelly #1 - #3
A MC 81419 ✓	Little John #
A MC 81420 thru 81422 ✓	Little John #2 - #4
A MC 81423 ✓	Little John #4A
A MC 81424 ✓	Little John #8
A MC 81425 ✓	Little John #10
A MC 81426 ✓	Little John #12
A MC 81427 ✓	Little John #19
A MC 81428 and 81429 ✓	Little John #22 and #23
A MC 81430 and 81431 ✓	Little John #25 and #26
A MC 81432 ✓	Little John #31

Please refer to the claim names and the serial numbers in any future correspondence.

This will also acknowledge receipt of your Affidavit of Labor Performed and Improvements Made for the above claims for the year 1978-1979.

A photocopy of your recorded Affidavit of Labor Performed or Notice of Intent to Hold for the 1979-1980 assessment year should be filed in this office on or before December 30, 1980. To be acceptable, the affidavit must show the work done during the period noon September 1, 1979 to noon September 1, 1980. No fee is required.

Sincerely,

Robert L. Peterson
Chief, Branch of Records
and Data Management

PHOENIX, ARIZONA

1989 OCT 26 AM 9:54

B.L.H. AZ STATE OFFICE

RECEIVED

Enclosure:
Regulations 43 CFR 3833

EXHIBIT A

LITTLE JOHN CLAIM GROUP - All in Gila County, Arizona.

<u>Claims</u>	<u>Amended</u>	<u>Location Date</u>	<u>Book #</u>	<u>Page #</u>
Little John	Amended	5/20/72	326	214
Little John #2		5/20/72	320	687
Little John #3		5/20/72	320	688
Little John #4		5/20/72	320	689
Little John #8		5/20/72	320	695
Little John #10		5/20/72	320	697
Little John #12		5/20/72	320	698
Little John #19		5/21/72	320	701
Little John #22		5/21/72	320	704
Little John #23	Amended	5/21/72	326	215
Little John #25	Amended	5/21/72	326	216
Little John #26	Amended	5/21/72	326	217
Little John #31	Amended	5/21/72	326	218
Little John #4A		5/20/72	320	690

Shelly Mining Claims - All in Gila County, Arizona.

<u>Claims</u>	<u>Amended</u>	<u>Location Date</u>	<u>Book #</u>	<u>Page #</u>
Shelly #1		8/17/72	326	222
Shelly #2		8/18/72	326	223
Shelly #3		8/18/72	326	224

Rhonda Mining Claims - All in Gila County, Arizona.

<u>Claims</u>	<u>Amended</u>	<u>Location Date</u>	<u>Book #</u>	<u>Page</u>
Rhonda #1		8/18/72	326	219
Rhonda #2		8/18/72	326	220
Rhonda #3		8/18/72	326	221

LOCATED By GEORGE TROJANOVICH
 P.O. Box 1309
 GLOBE AZ. 85501
 425-2428

RECEIVED
 B.L.M. AZ STATE OFFICE
 PHOENIX, ARIZONA
 1989 OCT 26 AM 9:54



RECEIVED
B.L.M. AZ STATE OFFICE

1989 OCT 26 AM 9:54

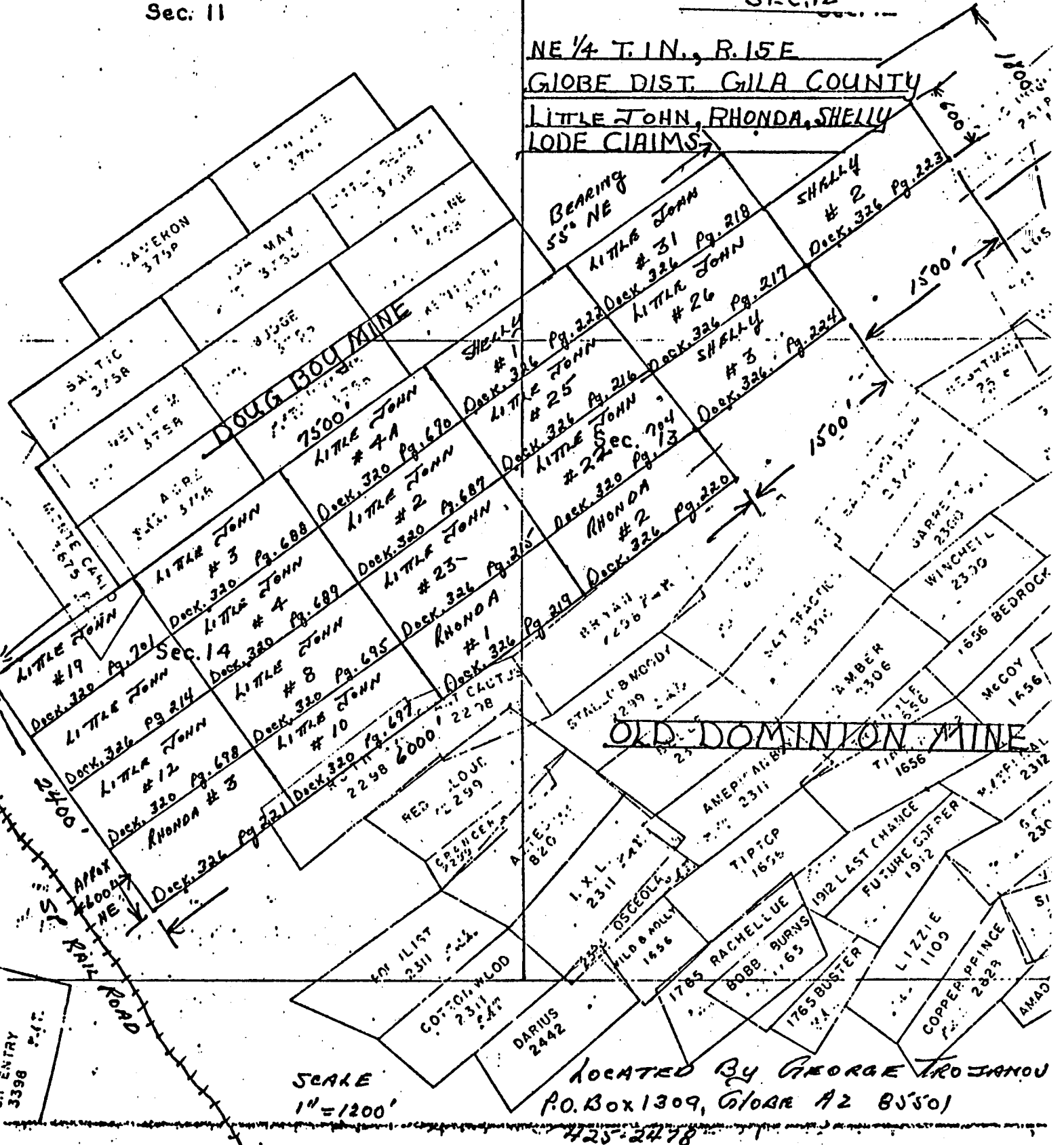
PHOENIX, ARIZONA

SEC. 12

Sec. 11

EACH CLAIM CONSIST OF SIX
4'x4'x5' POSTS. FOUR CORNER
TWO CENTER END. ONE LOCATION

NE 1/4 T. 1 N., R. 15 E
GLOBE DIST. GILA COUNTY
LITTLE JOHN, RHONDA, SHELLY
LODE CLAIMS



SCALE
1" = 1200'

LOCATED BY GEORGE TROJANOV
P.O. Box 1309, Globe AZ 85501
425-2478

\$10.00 + \$84.00
12LSS
L CK# 1259

580664

RECORDED
MICROFILMED
COMPARED

STATE OF ARIZONA, County of Gila, ss:
I do hereby certify that the within instrument was filed and recorded at request of Mary Trojanovich
Date Sep. 5, 1989 Time 12:55 P. M., Docket 778 Official Records Page 320 - 323
Records of Gila County, Arizona.

WITNESS my hand and official seal the day and year first above written.

Mary et al 321
425-323)

MARY V. DE PAOLI, County Recorder
By Evelyn Male Deputy.

UNITED STATES
DEPARTMENT OF THE INTERIOR
BUREAU OF LAND MANAGEMENT

RECEIPT AND ACCOUNTING ADVICE

NO. 1673550

ok

Subject: AFFIDAVITS OF LABOR (20) SGM/AZ 10 26 89 0 12 12 10000

Applicant: GEORGE TROJANOVICH
P. O. BOX 1309
GLOBE, AZ 85501

Remitter: JOHN TROJANOVICH
5221 W. CALLE PEDREGOSO
P. O. BOX 5821

Assignor:

LEASE MANAGEMENT DATA							
ORIGINAL SERIAL NO.	ASG.	TYPE	ST.	CTY.	FUND SYMBOL	ACRES/UNITS	RATE
AMC 81413-81432	RMONDA	#1-3,	SHELLY	#1-3,	LITTLE JOHN	LITTLE JOHN	#2-4
LITTLE JOHN #4A,	8,	10,	12,	19,	22-23,	25-26,	31

AMOUNT	ANV. DATE	EXP. DATE	BILL CYC.	S/C	DISTRICT	NEXT BILL	MISC. DATA	U of M	ACTUAL UNITS

ASSIGNMENT SERIAL NO.	ASG.	TYPE	ST.	CTY.	FUND SYMBOL	ACRES/UNITS	RATE

AMOUNT	ANV. DATE	EXP. DATE	BILL CYC.	S/C	DISTRICT	NEXT BILL	MISC. DATA	U of M	ACTUAL UNITS

APPLY REMITTANCE			
ACTION	FUND SYMBOL	CTY.	AMOUNT
FILING FEE			
RENTAL			
UNEARNED			
REFUND			
TOTAL			
AMOUNT DUE			

Remarks:

Acknowledged sgm

BY: _____ DATE: _____

Lease in Escrow?
 KGS?
 Auto Escalates?
 Auto Renew?

Of Interest?
 Operating Rights?
 Operator
 Bond Filed?

FOR MMS USE ONLY

BILLEE		FOREST REFUGE
NUMBER		
OCS SECTION		
CODE		

81413
ep

Affidavit of Labor Performed and Improvements Made

STATE OF ARIZONA,
County of GILA } ss.

JOHN A. TROJANOVICH being duly sworn, deposes and says that he is a citizen of the United States and more than twenty-one years of age, and resides at TUCSON in PIMA County, State of Arizona, and is personally acquainted with the mining claim known as Little John Group, Little John, Little John #2,3,4,8,10,12,19,22,23,25,26,31 and 4A, & Shelly #1,2,3, Rhonda #1,2,3, all contiguous mining claim, situated in Globe-Miami, see attached Plat and Description Mining District, County of GILA, State of Arizona, the location notice of which is recorded in the office of the County Recorder of said County, in Book ~~SEE ATTACHED~~ of Records of Mines, at page; that between the 4th day of August, A. D. 1988, and the 14th day of August, A. D. 1988, at least Two Thousand Dollars (\$2,000.00) dollars worth of work and improvements were done and performed upon said claim, not including the location work of said claim. Such work and improvements were made by and at the expense of GEORGE H. TROJANOVICH


owner of said claim for the purpose of complying with the laws of the United States pertaining to assessment of annual work, and JOHN A. TROJANOVICH, GEORGE H. TROJANOVICH AND JOHN TROJANOVICH, JR.

were the men employed by said owner and who labored upon said claim, did said work and improvements, the same being as follows, to-wit: Assessment work was performed for the year 1988, type of work performed:

RECEIVED
B.L.M. AZ STATE OFFICE
NOV 23 9 52 AM '88
PHOENIX, ARIZONA

Required dozer work was performed as follows:

1. New drill sites established.
 2. Removal of over-burdened material.
 3. New road ways.
 4. Future mill site preparation.
 5. Washed-out road repair.
- Miscellaneous up-right down monument post; other work for public safety.



John A. Trojanovich
4 day of October A. D. 1988
Gerald L. Smith
Notary Public.

(My commission expires 4-26-92.)



United States Department of the Interior

A MC 81413 thru
A MC 81432 (952)

BUREAU OF LAND MANAGEMENT

ARIZONA STATE OFFICE
2400 VALLEY BANK CENTER
PHOENIX, ARIZONA 85073

April 11, 1980

Mr. George Trojanovich
P. O. Box 1309
Globe, Arizona 85501

Dear Mr. Trojanovich:

This letter is to identify the serial numbers we have assigned to your mining claim location notices filed in this office on October 19, 1979.

<u>Serial Number</u>	<u>Name of Claim</u>
A MC 81413 thru 81415 •	Rhonda #1 - #3 ✓
A MC 81416 thru 81418 •	Shelly #1 - #3 ✓
A MC 81419 •	Little John # ✓
A MC 81420 thru 81422 •	Little John #2 - #4 ✓
A MC 81423 •	Little John #4A ✓
A MC 81424 •	Little John #8 ✓
A MC 81425 •	Little John #10 ✓
A MC 81426 •	Little John #12 ✓
A MC 81427 •	Little John #19 ✓
A MC 81428 and 81429 •	Little John #22 and #23 ✓
A MC 81430 and 81431 •	Little John #25 and #26 ✓
A MC 81432 •	Little John #31 ✓

RECEIVED
B.L.M. AZ STATE OFFICE
NOV 23 9 53 AM '88
PHOENIX, ARIZONA

Please refer to the claim names and the serial numbers in any future correspondence.

This will also acknowledge receipt of your Affidavit of Labor Performed and Improvements Made for the above claims for the year 1978-1979.

A photocopy of your recorded Affidavit of Labor Performed or Notice of Intent to Hold for the 1979-1980 assessment year should be filed in this office on or before December 30, 1980. To be acceptable, the affidavit must show the work done during the period noon September 1, 1979 to noon September 1, 1980. No fee is required.

Sincerely,

Robert L. Peterson
Chief, Branch of Records
and Data Management

Enclosure:
Regulations 43 CFR 3833

EXHIBIT A

LITTLE JOHN CLAIM GROUP - All in Gila County, Arizona.

<u>Claims</u>	<u>Amended</u>	<u>Location Date</u>	<u>Book #</u>	<u>Page #</u>
Little John	Amended	5/20/72	326	214
Little John #2		5/20/72	320	687
Little John #3		5/20/72	320	688
Little John #4		5/20/72	320	689
Little John #8		5/20/72	320	695
Little John #10		5/20/72	320	697
Little John #12		5/20/72	320	698
Little John #19		5/21/72	320	701
Little John #22		5/21/72	320	704
Little John #23	Amended	5/21/72	326	218
Little John #25	Amended	5/21/72	326	218
Little John #26	Amended	5/21/72	326	218
Little John #31	Amended	5/21/72	326	218
Little John #4A		5/20/72	320	690

RECEIVED
 B.L.M. AZ STATE OFFICE
 NOV 23 9 53 AM '88
 PHOENIX, ARIZONA

Shelly Mining Claims - All in Gila County, Arizona.

<u>Claims</u>	<u>Amended</u>	<u>Location Date</u>	<u>Book #</u>	<u>Page #</u>
Shelly #1		8/17/72	326	222
Shelly #2		8/18/72	326	223
Shelly #3		8/18/72	326	224

Rhonda Mining Claims - All in Gila County, Arizona.

<u>Claims</u>	<u>Amended</u>	<u>Location Date</u>	<u>Book #</u>	<u>Page</u>
Rhonda #1		8/18/72	326	219
Rhonda #2		8/18/72	326	220
Rhonda #3		8/18/72	326	221

LOCATED BY GEORGE TROJANOVICH
P.O. Box 1309
GLOBE AZ. 85501
425-2478

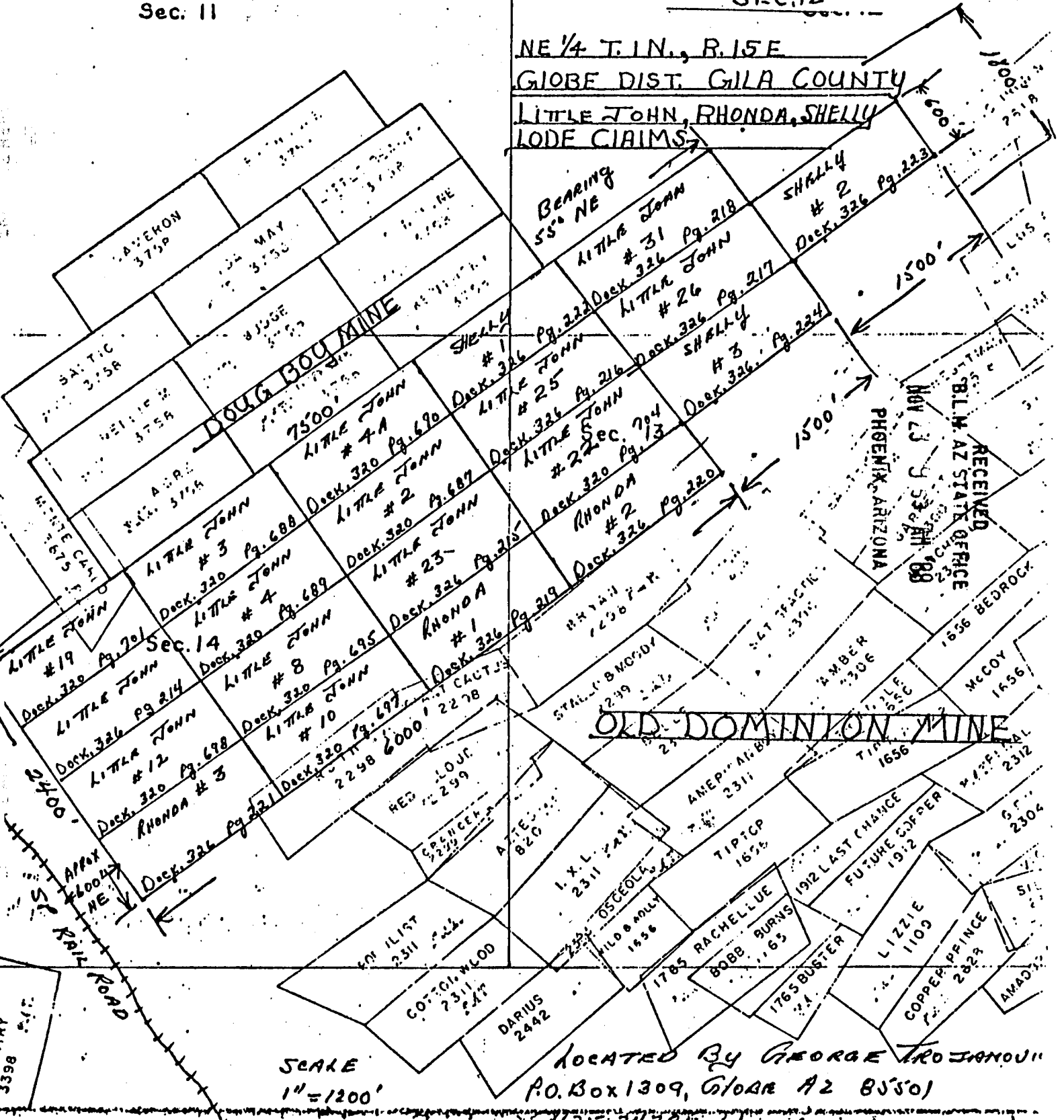


EACH CLAIM CONSIST OF SIX 4X4'x5' POSTS, FOUR CORNER TWO CENTER END. ONE LOCATION

Sec. 11

Sec. 12

NE 1/4 T. 1 N., R. 15 E
GLOBE DIST. GILA COUNTY
LITTLE JOHN, RHONDA, SHELLY
LODE CLAIMS



OLD DOMINION MINE

LOCATED BY GEORGE TROJANOVICH
P.O. Box 1309, Globe AZ 85501
425-2478

SCALE
1" = 1200'

\$1000 + \$400
9:45
Ck. #610

568065

STATE OF ARIZONA, County of Gila, ss:
I do hereby certify that the within instrument was filed and recorded at request of Mary T. Trojanovich.

Date Oct. 4, 1988 Time 9:45 A. M., Docket 748 Official Records Page S 394 - 397
Records of Gila County, Arizona.

WITNESS my hand and official seal the day and year first above written.

Mary Trojanovich
P.O. Box 1309
Globe, AZ 85502

COMPARED
MICROFILMED

MARY V. DE PAOLI, County Recorder
By Mary V. De Paoli Recorder

del. To: Mary only

Affidavit of Labor Performed and Improvements Made

STATE OF ARIZONA, }
County of GILA } ss.

JOHN A. TROJANOVICH being duly sworn, deposes and says that he is a citizen of the United States and more than twenty-one years of age, and resides at TUCSON in PIMA County, State of Arizona, and is personally acquainted with the mining claim known as Little John Group, Little John, Little John #2, 3, 4, 8, 10, 12, 19, 22, 23, 25, 26, 31 and 4A, & Shelly #1, 2, 3, Rhonda #1, 2, 3, all contiguous.

mining claim, situated in Globe-Miami, see attached Plat and Description GILA Mining District, County of GILA, State of Arizona, the location notice of which is recorded in the office of the County Recorder of said County, in Book of Records of Mines, at page; that between the 12th day of August, A. D. 19 87, and the 18th day of August, A. D. 19 87, at least Two Thousand Dollars (\$2,000.00)

dollars worth of work and improvements were done and performed upon said claim, not including the location work of said claim. Such work and improvements were made by and at the expense of GEORGE H. TROJANOVICH


owner of said claim for the purpose of complying with the laws of the United States pertaining to assessment of annual work, and JOHN A. TROJANOVICH, GEORGE H. TROJANOVICH DAVE JONOVICH AND JOHN TROJANOVICH, JR.

were the men employed by said owner and who labored upon said claim, did said work and improvements, the same being as follows, to-wit: Assessment work was performed for the year of 1987. Type of work performed: Drilling, blasting and removal of vein material. Work was performed on Little John #2 claim. Other additional misc. work performed: Replaced missing monument posts

Minor road repair for access to work site.
11-2"x10' test holes for samples and future work sites.

RECEIVED
BLM DISTRICT OFFICE
PHOENIX, ARIZONA
OCT 29 9 40 AM '87

Subscribed and sworn to before me this 29th day of September A. D. 1987
(My commission expires 4-9-91)
Notary Public.





United States Department of the Interior

BUREAU OF LAND MANAGEMENT

ARIZONA STATE OFFICE
2400 VALLEY BANK CENTER
PHOENIX, ARIZONA 85073

A MC 81413 thru
A MC 81432 (952)

April 11, 1980

Mr. George Trojanovich
P. O. Box 1309
Globe, Arizona 85501

Dear Mr. Trojanovich:

This letter is to identify the serial numbers we have assigned to your mining claim location notices filed in this office on October 19, 1979.

<u>Serial Number</u>	<u>Name of Claim</u>
A MC 81413 thru 81415	Rhonda #1 - #3
A MC 81416 thru 81418	Shelly #1 - #3
A MC 81419	Little John #
A MC 81420 thru 81422	Little John #2 - #4
A MC 81423	Little John #4A
A MC 81424	Little John #8
A MC 81425	Little John #10
A MC 81426	Little John #12
A MC 81427	Little John #19
A MC 81428 and 81429	Little John #22 and #23
A MC 81430 and 81431	Little John #25 and #26
A MC 81432	Little John #31

Please refer to the claim names and the serial numbers in any future correspondence.

This will also acknowledge receipt of your Affidavit of Labor Performed and Improvements Made for the above claims for the year 1978-1979.

A photocopy of your recorded Affidavit of Labor Performed or Notice of Intent to Hold for the 1979-1980 assessment year should be filed in this office on or before December 30, 1980. To be acceptable, the affidavit must show the work done during the period noon September 1, 1979 to noon September 1, 1980. No fee is required.

Sincerely,

Robert L. Peterson
Chief, Branch of Records
and Data Management

Enclosure:
Regulations 43 CFR 3833

RECEIVED
BLM PHOENIX OFFICE
OCT 29 9 40 AM '87
PHOENIX, ARIZONA

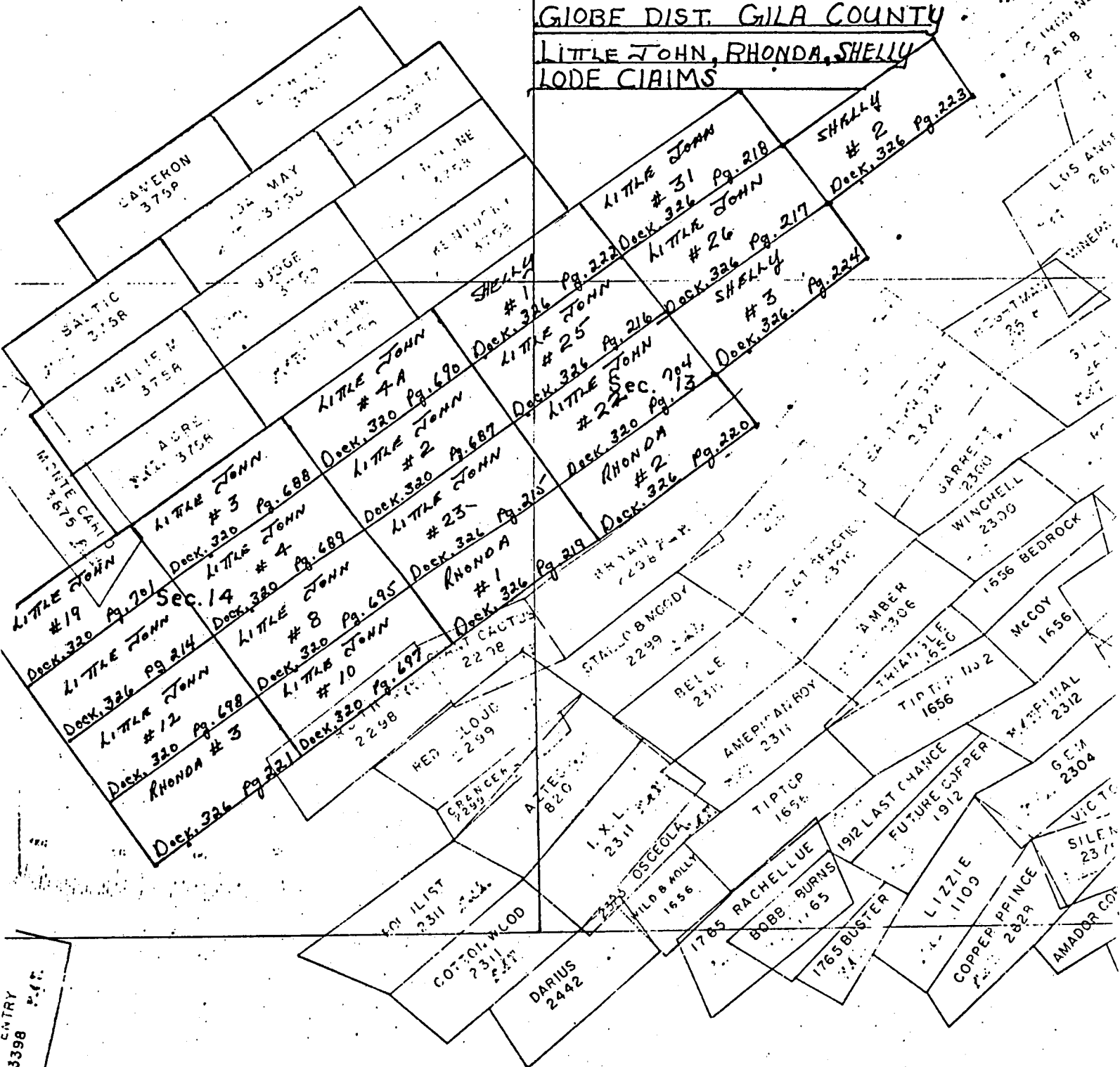


RECEIVED
BLM AZ STATE OFFICE
PHOENIX, ARIZONA
OCT 29 9 40 AM '87

Sec. 11

Sec. 12

NE 1/4 T. 1 N., R. 15 E
GLOBE DIST. GILA COUNTY
LITTLE JOHN, RHONDA, SHELLY
LODE CLAIMS



ENTRY
3398

LITTLE JOHN CLAIM GROUP - All in Gila County, Arizona.

PHOENIX, ARIZONA

<u>Claims</u>	<u>Amended</u>	<u>Location Date</u>	<u>Book #</u>	<u>Page #</u>
Little John	Amended	5/20/72	326	214
Little John #2		5/20/72	320	687
Little John #3		5/20/72	320	688
Little John #4		5/20/72	320	689
Little John #8		5/20/72	320	695
Little John #10		5/20/72	320	697
Little John #12		5/20/72	320	698
Little John #19		5/21/72	320	701
Little John #22		5/21/72	320	704
Little John #23	Amended	5/21/72	326	215
Little John #25	Amended	5/21/72	326	216
Little John #26	Amended	5/21/72	326	217
Little John #31	Amended	5/21/72	326	218
Little John #4A		5/20/72	320	690

Shelly Mining Claims - All in Gila County, Arizona.

<u>Claims</u>	<u>Amended</u>	<u>Location Date</u>	<u>Book #</u>	<u>Page #</u>
Shelly #1		8/17/72	326	222
Shelly #2		8/18/72	326	223
Shelly #3		8/18/72	326	224

Rhonda Mining Claims - All in Gila County, Arizona.

<u>Claims</u>	<u>Amended</u>	<u>Location Date</u>	<u>Book #</u>	<u>Page</u>
Rhonda #1		8/18/72	326	219
Rhonda #2		8/18/72	326	220
Rhonda #3		8/18/72	326	221

LOCATED By GEORGE TROJANOVICH

P.O. Box 1309

GLOBE AZ. 85501

425-2478

553942

B.L. ...
 OCT 29 9 40 AM '87
 PHOENIX, ARIZONA
 ID OFFICE

STATE OF ARIZONA, County of Gila, ss;

I do hereby certify that the within instrument was filed and recorded at request of Mary Trojanovich

Date Sep. 23, 1987 Time 2:10 P. M., Docket 715 Official Records Page 740-744

WITNESS my hand and official seal the day and year first above written.

Compared

MARY V. DE PAOLI, County Recorder

By Shene Anderson, Deputy.

MICROFILMED

Handwritten notes:
 \$10.00 + \$4.00
 2:10
 C CA# 3296
 Picked up
 Ph: 405-2478, Ext. 321

81413
Eji

09/28/87

RECORDER SYSTEM
GILA COUNTY

8:45

FEE NUMBER 553942
DKT./PAGE-TO PG 715/ 740- 744


DATE RECORDED 09/23/87
TIME RECORDED 2:10

INSTRUMENT :
AFF/PERFORMANCE OF ANNUAL WORK
CLAIMANT OR LESSEE
CLAIM

FEES PAID:				
FEE	POST/HANDL	DOC	S/R	STATE
6.00			4.00	4.00
JOHN A TROJANOVICH				
LITTLE JOHN				

PAID BY : MARY TROJANOVICH
CK #3296
425-3231 EXT 321

RECEIVED
STATE OFFICE
OCT 29 9 40 AM '87
PHOENIX, ARIZONA



81413

10/31/86

RECORDER SYSTEM
GILA COUNTY

16:28

FEE NUMBER 539613
DKT./PAGE-TO PG 682/ 967- 970

DATE RECORDED 09/29/86
TIME RECORDED 2:55

INSTRUMENT :
AFF/PERFORMANCE OF ANNUAL WORK
CLAIMANT OR LESSEE
CLAIM

FEES PAID:
FEE POST/HANDL
14.00
JOHN A TROJANOVICH
RHONDO 1 THRU 4

PAID BY : MARY /TROJANOVICH

CK #2625

RECEIVED
B.L.M. AZ STATE OFFICE
DEC 05 1986
7:45 A.M.
PHOENIX, ARIZONA

Affidavit of Labor Performed and Improvements Made

STATE OF ARIZONA, }
County of GILA } ss.

JOHN A. TROJANOVICH being duly sworn, deposes and says that he is a citizen of the United States and more than twenty-one years of age, and resides at TUCSON in PIMA County, State of Arizona, and is personally acquainted with the mining claim known as Little John Group, Little John #2, 3, 4, 8, 10, 12, 19, 22, 23, 25, 26, 31 and 4A, & Shelly #1, 2, 3, Rhonda #1, 2, 3, all contiguous mining claim, situated in Globe-Miami, see attached Plat & Discription Mining District, County of GILA, State of Arizona, the location notice of which is recorded in the office of the County Recorder of said County, in Book of Records of Mines, at page; that between the 19th day of July, A. D. 19 86, and the 10th day of August A. D. 19 86, at least Two Thousand Dollars (\$2,000.00) - - - - -dollars worth of work and improvements were done and performed upon said claim, not including the location work of said claim. Such work and improvements were made by and at the expense of GEORGE H. TROJANOVICH

owner of said claim for the purpose of complying with the laws of the United States pertaining to assessment of annual work, and JOHN A. TROJANOVICH, GEORGE H. TROJANOVICH, DAVE JONOVICH, and JOHN TROJANOVICH, JR.

were the men employed by said owner and who labored upon said claim, did said work and improvements, the same being as follows, to-wit: Assessment work was performed for the year 1986. Type of work performed: Drilling, blasting and removal of ve in material. Work was performed on Little John #2, other additional misc. work performed.

Replaced missing monument posts & location papers.

Minor road repair for access to work site.

RECEIVED
BLM. AZ STATE OFFICE
DEC 05 1986
7:45 A.M.
PHOENIX, ARIZONA

Subscribed and sworn to before me this 29th day of September A. D. 1986

My Commission Expires April 13, 1987
(My commission expires)

John Trojanovich
Patricia K. Nolan

Notary Public.

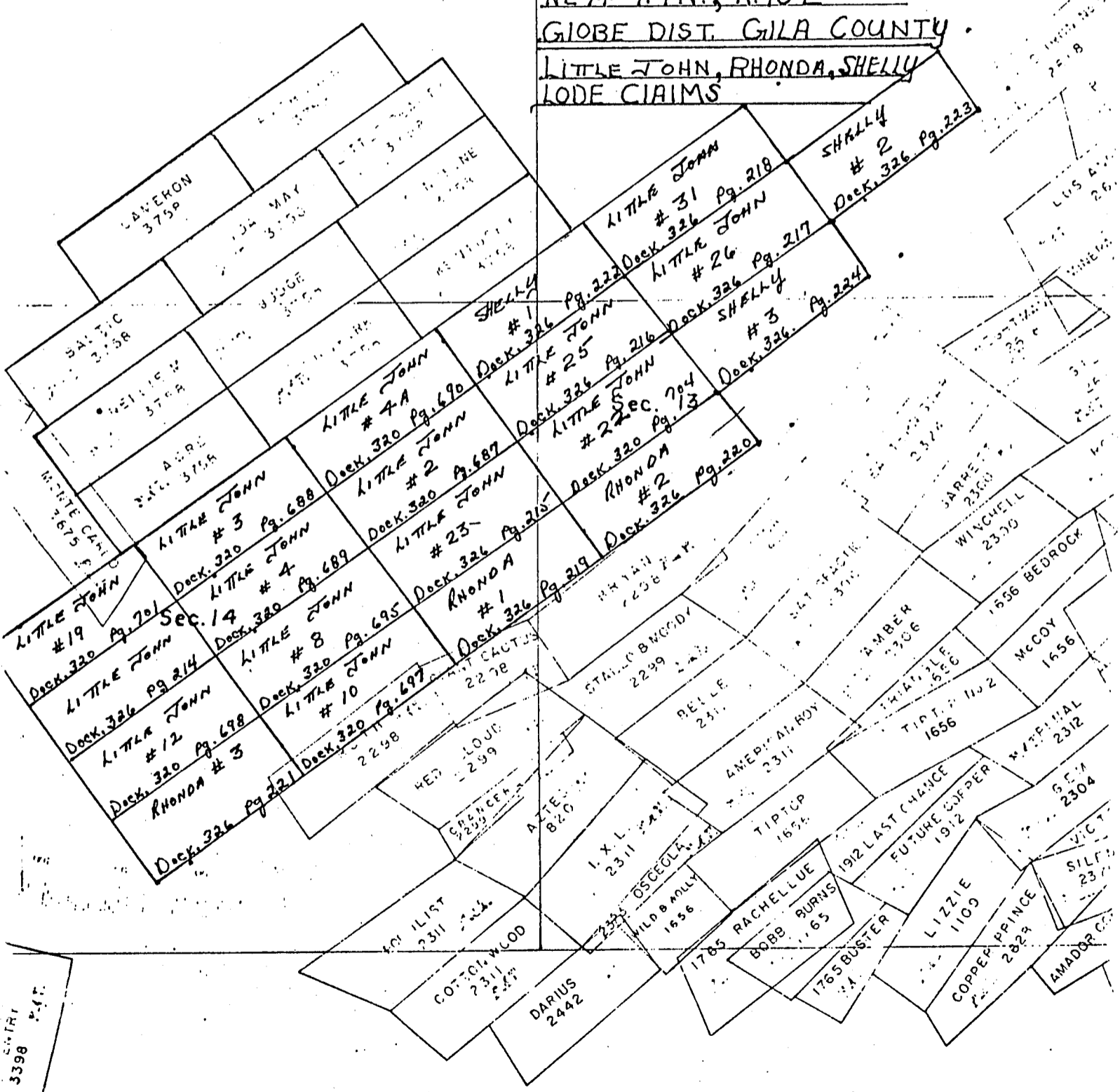
RECEIVED
B.L.M. AZ STATE OFFICE
DEC 05 1986
7:45 A.M.
PHOENIX, ARIZONA



Sec. 11

Sec. 12

NE 1/4 T. 1 N., R. 15 E
GLOBE DIST. GILA COUNTY
LITTLE JOHN, RHONDA, SHELLY
LODE CLAIMS



3398

RECEIVED
B.L.M. AZ STATE OFFICE

DEC 05 1986

7:45 A.M.
PHOENIX, ARIZONA

EXHIBIT A

LITTLE JOHN CLAIM GROUP - All in Gila County, Arizona.

<u>Claims</u>	<u>Amended</u>	<u>Location Date</u>	<u>Book #</u>	<u>Page #</u>
Little John	Amended	5/20/72	326	214
Little John #2		5/20/72	320	687
Little John #3		5/20/72	320	688
Little John #4		5/20/72	320	689
Little John #8		5/20/72	320	695
Little John #10		5/20/72	320	697
Little John #12		5/20/72	320	698
Little John #19		5/21/72	320	701
Little John #22		5/21/72	320	704
Little John #23	Amended	5/21/72	326	215
Little John #25	Amended	5/21/72	326	216
Little John #26	Amended	5/21/72	326	217
Little John #31	Amended	5/21/72	326	218
Little John #4A		5/20/72	320	690

Shelly Mining Claims - All in Gila County, Arizona.

<u>Claims</u>	<u>Amended</u>	<u>Location Date</u>	<u>Book #</u>	<u>Page #</u>
Shelly #1		8/17/72	326	222
Shelly #2		8/18/72	326	223
Shelly #3		8/18/72	326	224

Rhonda Mining Claims - All in Gila County, Arizona.

<u>Claims</u>	<u>Amended</u>	<u>Location Date</u>	<u>Book #</u>	<u>Page</u>
Rhonda #1		8/18/72	326	219
Rhonda #2		8/18/72	326	220
Rhonda #3		8/18/72	326	221



United States Department of the Interior

BUREAU OF LAND MANAGEMENT

ARIZONA STATE OFFICE
2400 VALLEY BANK CENTER
PHOENIX, ARIZONA 85073A MC 81413 thru
A MC 81432 (952)

April 11, 1980

Mr. George Trojanovich
P. O. Box 1309
Globe, Arizona 85501

Dear Mr. Trojanovich:

This letter is to identify the serial numbers we have assigned to your mining claim location notices filed in this office on October 19, 1979.

<u>Serial Number</u>	<u>Name of Claim</u>
A MC 81413 thru 81415	Rhonda #1 - #3
A MC 81416 thru 81418	Shelly #1 - #3
A MC 81419	Little John #
A MC 81420 thru 81422	Little John #2 - #4
A MC 81423	Little John #4A
A MC 81424	Little John #8
A MC 81425	Little John #10
A MC 81426	Little John #12
A MC 81427	Little John #19
A MC 81428 and 81429	Little John #22 and #23
A MC 81430 and 81431	Little John #25 and #26
A MC 81432	Little John #31

Please refer to the claim names and the serial numbers in any future correspondence.

This will also acknowledge receipt of your Affidavit of Labor Performed and Improvements Made for the above claims for the year 1978-1979.

A photocopy of your recorded Affidavit of Labor Performed or Notice of Intent to Hold for the 1979-1980 assessment year should be filed in this office on or before December 30, 1980. To be acceptable, the affidavit must show the work done during the period noon September 1, 1979 to noon September 1, 1980. No fee is required.

RECEIVED
B.L.M. AZ STATE OFFICE
DEC 05 1986
7:45 A.M.
PHOENIX, ARIZONA

Sincerely,

Robert L. Peterson
Chief, Branch of Records
and Data ManagementEnclosure:
Regulations 43 CFR 383348 10⁰⁰ + 48 4⁰⁰2:55
C ck# 2625

539613

STATE OF ARIZONA, County of Gila, ss:

I do hereby certify that the within instrument was filed and recorded at request of Mary Trojanovich

Date Sep. 29, 1986 Time 2:55 P. M., Docket 682 Official Records Page S. 967 - 970
Records of Gila County, Arizona.

WITNESS my hand and official seal the day and year first above written.

Mary Trojanovich

P.O. Box 1309
Globe, A 85502

MARY V. DE PAOLI, County Recorder

By Mary V. De Paoli, Recorder.

MICROFILME

Affidavit of Labor Performed and Improvements Made

8.1413

SR

Form sent to DSC

STATE OF ARIZONA, }
County of GILA } ss.


JOHN A. TROJANOVICH being duly sworn, deposes and says that he is a citizen of the United States and more than twenty-one years of age, and resides at TUCSON in PIMA County, State of Arizona, and is personally acquainted with the mining claim known as Little John Group, Little John, Little John #2, 3, 4, 8, 10, 12, 19, 22, 23, 25, 26, 31 and 4A, & Shelly #1, 2, 3, Rhonda #1, 2, 3, all contiguous mining claim, situated in Globe-Miami, see attached Plat & Description Mining District, County of GILA, State of Arizona, the location notice of which is recorded in the office of the County Recorder of said County, in Book See attached description of Records of Mines, at page; that between the 3rd day of August, A. D. 19 85, and the 11th day of August, A. D. 19 85, at least Two Thousand Dollars (\$2,000.00) dollars worth of work and improvements were done and performed upon said claim, not including the location work of said claim. Such work and improvements were made by and at the expense of GEORGE H. TROJANOVICH

owner of said claim for the purpose of complying with the laws of the United States pertaining to assessment of annual work, and JOHN A. TROJANOVICH, GEORGE H. TROJANOVICH, DAVE JONOVICH, and JOHN TROJANOVICH, JR., and RAY BEASON

were the men employed by said owner and who labored upon said claim, did said work and improvements, the same being as follows, to-wit: Assessment work was performed for the year 1985. Type of work performed: Drilling, blasting and removal of vein material. Work was performed on Little John #2 claim, other additional misc. work performed:

- Replaced missing monument posts
- Painted monuments (white)
- Fenced shaft & signed
- Minor road repair for access to work site

RECEIVED
B.L.M. AZ STATE OFFICE
NOV 25 1985
7:45 A.M.
PHOENIX, ARIZONA



Subscribed and sworn to before me this 24 day of Sept A. D. 19 85
(My commission expires 7-23-89) Velma E. Clark Notary Public.



United States Department of the Interior

BUREAU OF LAND MANAGEMENT

ARIZONA STATE OFFICE
2400 VALLEY BANK CENTER
PHOENIX, ARIZONA 85073

A MC 81413 thru
A MC 81432 (952)

April 11, 1980

RECEIVED
B.L.M. AZ STATE OFFICE

NOV 25 1985

7:45 A.M.
PHOENIX, ARIZONA

Mr. George Trojanovich
P. O. Box 1309
Globe, Arizona 85501

Dear Mr. Trojanovich:

This letter is to identify the serial numbers we have assigned to your mining claim location notices filed in this office on October 19, 1979.

<u>Serial Number</u>	<u>Name of Claim</u>
A MC 81413 thru 81415 ✓	Rhonda #1 - #3
A MC 81416 thru 81418 ✓	Shelly #1 - #3
A MC 81419 ✓	Little John #
A MC 81420 thru 81422 ✓	Little John #2 - #4
A MC 81423 ✓	Little John #4A
A MC 81424 ✓	Little John #8
A MC 81425 ✓	Little John #10
A MC 81426 ✓	Little John #12
A MC 81427 ✓	Little John #19
A MC 81428 and 81429 ✓	Little John #22 and #23
A MC 81430 and 81431 ✓	Little John #25 and #26
A MC 81432 ✓	Little John #31

Please refer to the claim names and the serial numbers in any future correspondence.

This will also acknowledge receipt of your Affidavit of Labor Performed and Improvements Made for the above claims for the year 1978-1979.

A photocopy of your recorded Affidavit of Labor Performed or Notice of Intent to Hold for the 1979-1980 assessment year should be filed in this office on or before December 30, 1980. To be acceptable, the affidavit must show the work done during the period noon September 1, 1979 to noon September 1, 1980. No fee is required.

Sincerely,

Robert L. Peterson
Chief, Branch of Records
and Data Management

Enclosure:
Regulations 43 CFR 3833

EXHIBIT A

RECEIVED
B.I.M. AZ STATE OFFICE

NOV 25 1985

7:45 A.M.
PHOENIX, ARIZONALITTLE JOHN CLAIM GROUP - All in Gila County, Arizona.

<u>Claims</u>	<u>Amended</u>	<u>Location Date</u>	<u>Book #</u>	<u>Page #</u>
Little John 81419	Amended	5/20/72	326	214
Little John #2 81420		5/20/72	320	687
Little John #3 81421		5/20/72	320	688
Little John #4 81422		5/20/72	320	689
Little John #8 81424		5/20/72	320	695
Little John #10 81425		5/20/72	320	697
Little John #12 81426		5/20/72	320	698
Little John #19 81427		5/21/72	320	701
Little John #22 81428		5/21/72	320	704
Little John #23 81429	Amended	5/21/72	326	215
Little John #25 81430	Amended	5/21/72	326	216
Little John #26 81431	Amended	5/21/72	326	217
Little John #31 81432	Amended	5/21/72	326	218
Little John #4A 81423		5/20/72	320	690

Shelly Mining Claims - All in Gila County, Arizona.

<u>Claims</u>	<u>Amended</u>	<u>Location Date</u>	<u>Book #</u>	<u>Page #</u>
Shelly #1 81416		8/17/72	326	222
Shelly #2 81417		8/18/72	326	223
Shelly #3 81418		8/18/72	326	224

Rhonda Mining Claims - All in Gila County, Arizona.

<u>Claims</u>	<u>Amended</u>	<u>Location Date</u>	<u>Book #</u>	<u>Page</u>
Rhonda #1 81413		8/18/72	326	219
Rhonda #2 81414		8/18/72	326	220
Rhonda #3 81415		8/18/72	326	221

LOCATED BY GEORGE TROJANOVICHP.O. Box 1309GLOBE AZ. 85501425-2428



MIET 655-138

RECEIVED
P.M. AZ STATE OFFICE

NOV 25 1985

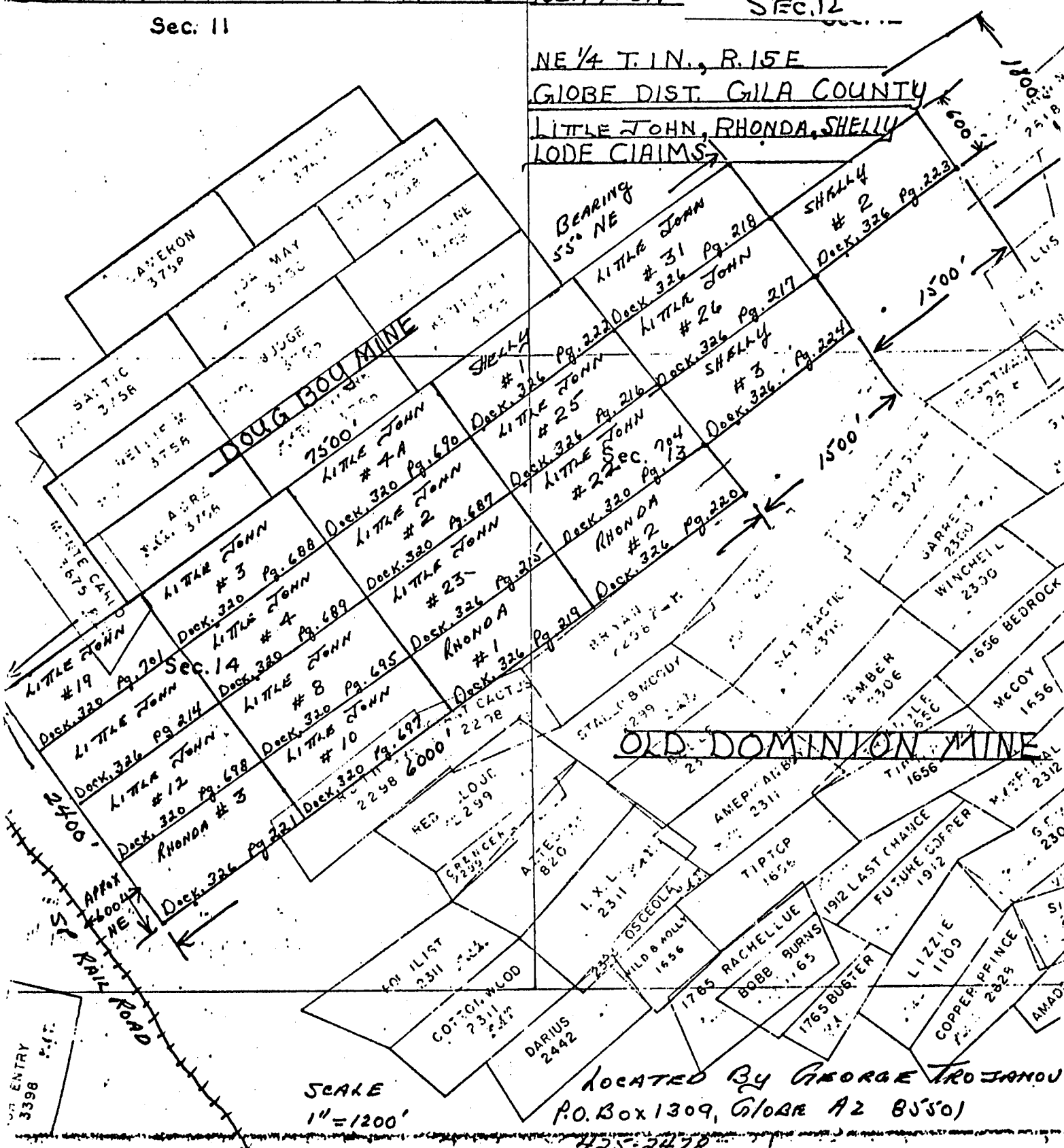
7:45 A.M.
PHOENIX, ARIZONA

EACH CLAIM CONSIST OF SIX
4 1/4" x 5' POSTS, FOUR CORNER
TWO CENTER END. ONE LOCATION

Sec. 11

SEC. 12

NE 1/4 T. 1 N., R. 15 E
GLOBE DIST. GILA COUNTY
LITTLE JOHN, RHONDA, SHELLY
LODE CLAIMS



SCALE
1" = 1200'

LOCATED BY GEORGE TROJANOVICH
P.O. BOX 1309, GLOBE AZ 85501
#25-2478

\$500
8:00

527089

STATE OF ARIZONA, County of Gila, ss: I do hereby certify that the within instrument was filed and recorded at request of **John Trojanovich**

Date **Sep. 25, 1985** Time **8:00** A. M., Docket **655** Official Records Page **8, 135-138**

Records of Gila County, Arizona.
WITNESS my hand and official seal the day and year first above written.
John Trojanovich
P.O. Box 1309
Globe, Az. 85502
(Eft 321 - Mary)

MICROFILMED
COMPARED

MARY V. DE PAOLI, County Recorder
By *Mary V. De Paoli*, Recorder.

Affidavit of Labor Performed and Improvements Made

STATE OF ARIZONA,
County of GILA } ss.

JOHN A. TROJANOVICH being duly sworn, deposes and says that he is a citizen of the United States and more than twenty-one years of age, and resides at GLOBE in GILA County, State of Arizona, and is personally acquainted with the mining claim known as Little John Group, Little John, Little John #2, 3, 4, 8, 10, 12, 19, 22, 23, 25, 26, 31 and 4A, & Shelly #1, 2, 3, Rhonda #1, 2, 3, all contiguous.

mining claim, situated in Globe-Miami, see attached Plat & Description Mining District, County of GILA, State of Arizona, the location notice of which is recorded in the office of the County Recorder of said County, in Book see attached Description of Records of Mines, at page; that between the 22nd day of August, A. D. 1984, and the 31st day of August, A. D. 1984, at least Two Thousand Dollars (\$2,000.00) dollars worth of work and improvements were done and performed upon said claim, not including the location work of said claim. Such work and improvements were made by and at the expense of GEORGE H. TROJANOVICH

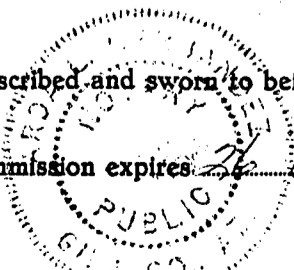
owner of said claim for the purpose of complying with the laws of the United States pertaining to assessment of annual work, and JOHN A. TROJANOVICH, GEORGE H. TROJANOVICH, DAVE JONOVICH, and JOHN TROJANOVICH, JR., and RAY BEASON

were the men employed by said owner and who labored upon said claim, did said work and improvements, the same being as follows, to-wit: Assessment work was performed for the year of 1984. Type of work performed: Drilling, Blasting and Removal of Mineral, Rearing Vein Material. Work was performed on Little John #2. Drilling and sampling was performed at various locations. Excessive road repairs were performed.

RECEIVED
B.L.M. AZ STATE OFFICE
NOV 28 1984
7:45 A.M.
PHOENIX, ARIZONA

Subscribed and sworn to before me this 18 day of Oct. A. D. 1984

(My commission expires 26 April 1988) Notary Public





United States Department of the Interior

BUREAU OF LAND MANAGEMENT

ARIZONA STATE OFFICE
2400 VALLEY BANK CENTER
PHOENIX, ARIZONA 85073

A MC 81413 thru
A MC 81432 (952)

April 11, 1980

Mr. George Trojanovich
P. O. Box 1309
Globe, Arizona 85501

Dear Mr. Trojanovich:

This letter is to identify the serial numbers we have assigned to your mining claim location notices filed in this office on October 19, 1979.

<u>Serial Number</u>	<u>Name of Claim</u>
A MC 81413 thru 81415	Rhonda #1 - #3
A MC 81416 thru 81418	Shelly #1 - #3
A MC 81419	Little John #
A MC 81420 thru 81422	Little John #2 - #4
A MC 81423	Little John #4A
A MC 81424	Little John #8
A MC 81425	Little John #10
A MC 81426	Little John #12
A MC 81427	Little John #19
A MC 81428 and 81429	Little John #22 and #23
A MC 81430 and 81431	Little John #25 and #26
A MC 81432	Little John #31

Please refer to the claim names and the serial numbers in any future correspondence.

This will also acknowledge receipt of your Affidavit of Labor Performed and Improvements Made for the above claims for the year 1978-1979.

A photocopy of your recorded Affidavit of Labor Performed or Notice of Intent to Hold for the 1979-1980 assessment year should be filed in this office on or before December 30, 1980. To be acceptable, the affidavit must show the work done during the period noon September 1, 1979 to noon September 1, 1980. No fee is required.

RECEIVED
B.L.M. AZ STATE OFFICE

NOV 28 1984

7:45 A.M.
PHOENIX, ARIZONA

Sincerely,

Robert L. Peterson
Chief, Branch of Records
and Data Management

Enclosure:
Regulations 43 CFR 3833

RECEIVED
B.L.M. AZ STATE OFFICE

NOV 28 1984

7:45 A.M.
PHOENIX, ARIZONA

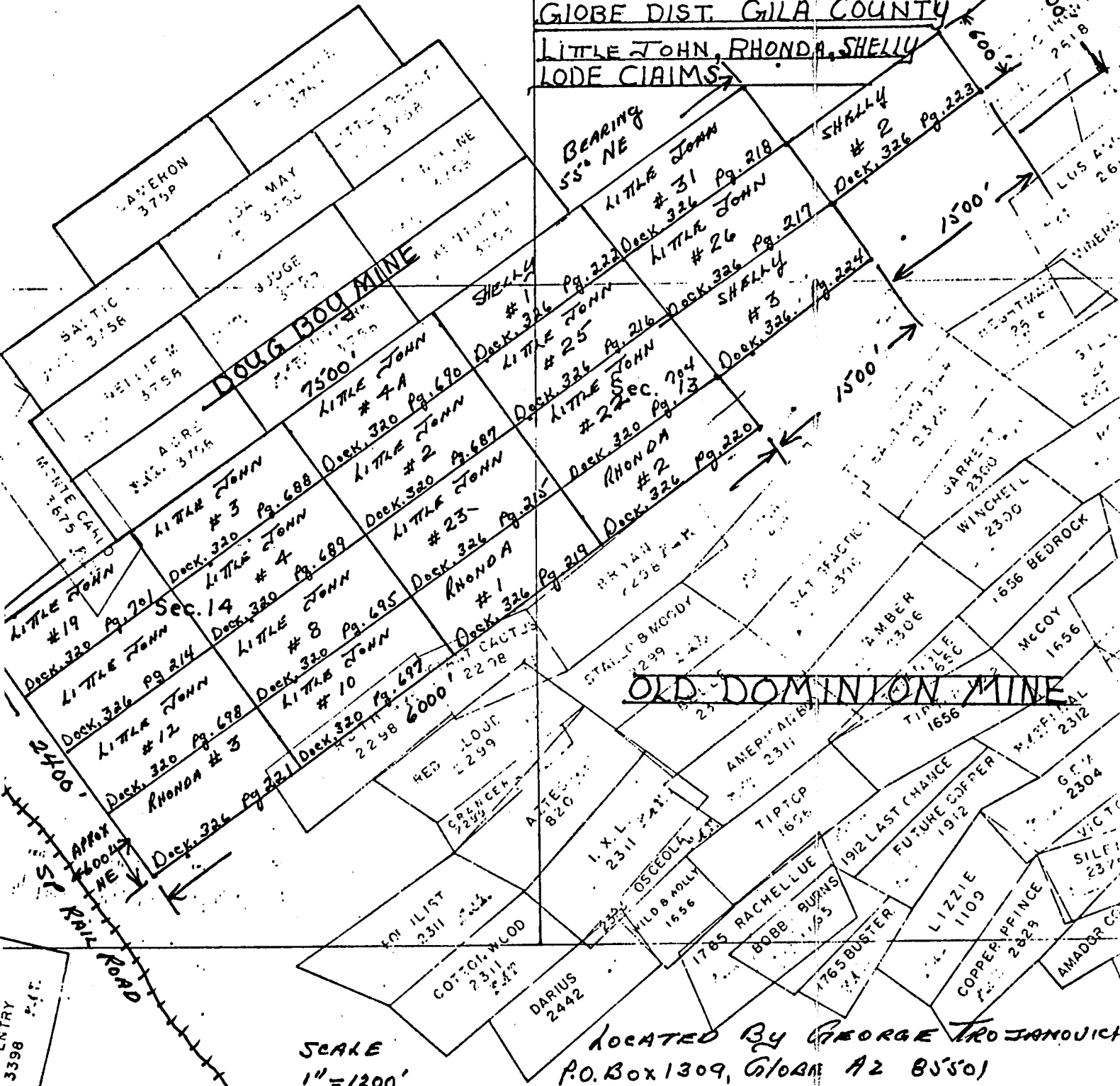


EACH CLAIM CONSIST OF SIX
4"x4"x5' POSTS, FOUR CORNER
TWO CENTER END, ONE LOCATION

Sec. 11

Sec. 12

NE 1/4 T. 1 N., R. 15 E
GLOBE DIST. GILA COUNTY
LITTLE JOHN, RHONDA, SHELLY
LODE CLAIMS



SCALE
1" = 1200'

LOCATED BY GEORGE TROJANOVIC
P.O. Box 1309, Globe AZ 85301
425-2478

EXHIBIT A

LITTLE JOHN CLAIM GROUP - All in Gila County, Arizona.

<u>Claims</u>	<u>Amended</u>	<u>Location Date</u>	<u>Book #</u>	<u>Page #</u>
Little John	Amended	5/20/72	326	214
Little John #2		5/20/72	320	687
Little John #3		5/20/72	320	688
Little John #4		5/20/72	320	689
Little John #8		5/20/72	320	695
Little John #10		5/20/72	320	697
Little John #12		5/20/72	320	698
Little John #19		5/21/72	320	701
Little John #22		5/21/72	320	704
Little John #23	Amended	5/21/72	326	215
Little John #25	Amended	5/21/72	326	216
Little John #26	Amended	5/21/72	326	217
Little John #31	Amended	5/21/72	326	218
Little John #4A		5/20/72	320	690

Shelly Mining Claims - All in Gila County, Arizona.

<u>Claims</u>	<u>Amended</u>	<u>Location Date</u>	<u>Book #</u>	<u>Page #</u>
Shelly #1		8/17/72	326	222
Shelly #2		8/18/72	326	223
Shelly #3		8/18/72	326	224

Rhonda Mining Claims - All in Gila County, Arizona.

<u>Claims</u>	<u>Amended</u>	<u>Location Date</u>	<u>Book #</u>	<u>Page</u>
Rhonda #1		8/18/72	326	219
Rhonda #2		8/18/72	326	220
Rhonda #3		8/18/72	326	221

LOCATED BY GEORGE TROJANOVICH
P.O. Box 1309
GLOBE AZ. 85501
425-2478

RECEIVED
 B.L.M. AZ STATE OFFICE

NOV 28 1984

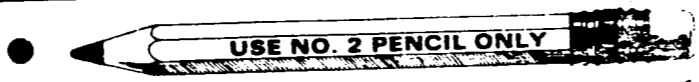
7:45 A.M.
 PHOENIX, ARIZONA

SEE INSTRUCTIONS AND ILLUSTRATION ON THE REVERSE

U.S. DEPARTMENT OF THE INTERIOR
BUREAU OF LAND MANAGEMENT
ARIZONA STATE OFFICE, BOX 16563, PHOENIX AZ 8501

FORM 3830-2
(FEBRUARY 1984)

MINING CLAIM ANNUAL ASSESSMENT REMINDER



- VALID MARKS
- INVALID MARKS

- ERASE COMPLETELY ANY CHANGES
- DO NOT MAKE ANY STRAY MARKS
- DO NOT FOLD OR STAPLE

TROJANOVICH GEORGE
PO BOX 1309
GLOBE, AZ 85501

INTENT TO HOLD ASSESSMENT DONE ABANDONED

J	1	2	3	4	5	6	7	8	9
J	1	2	3	4	5	6	7	8	9
9	0	1	2	3	4	5	6	7	8
9	0	1	2	3	4	5	6	7	8
9	0	1	2	3	4	5	6	7	8
9	0	1	2	3	4	5	6	7	8

FOR BLM USE ONLY

INTENT TO HOLD ASSESSMENT DONE ABANDONED

SERIAL NUMBER	NAME	INTENT TO HOLD	ASSESSMENT DONE	ABANDONED
AMC81413	RHONDA #1	<input type="radio"/>	<input checked="" type="radio"/>	<input type="radio"/>
AMC81414	RHONDA #2	<input type="radio"/>	<input checked="" type="radio"/>	<input type="radio"/>
AMC81415	RHONDA #3	<input type="radio"/>	<input checked="" type="radio"/>	<input type="radio"/>
AMC81416	SHELLY #1	<input type="radio"/>	<input checked="" type="radio"/>	<input type="radio"/>
AMC81417	SHELLY #2	<input type="radio"/>	<input checked="" type="radio"/>	<input type="radio"/>
AMC81418	SHELLY #3	<input type="radio"/>	<input checked="" type="radio"/>	<input type="radio"/>
AMC81419	LITTLE JOHN	<input type="radio"/>	<input checked="" type="radio"/>	<input type="radio"/>
AMC81420	LITTLE JOHN #2	<input type="radio"/>	<input checked="" type="radio"/>	<input type="radio"/>
AMC81421	LITTLE JOHN #3	<input type="radio"/>	<input checked="" type="radio"/>	<input type="radio"/>
AMC81422	LITTLE JOHN #4	<input type="radio"/>	<input checked="" type="radio"/>	<input type="radio"/>
AMC81423	LITTLE JOHN #4-A	<input type="radio"/>	<input checked="" type="radio"/>	<input type="radio"/>
AMC81424	LITTLE JOHN #8	<input type="radio"/>	<input checked="" type="radio"/>	<input type="radio"/>
AMC81425	LITTLE JOHN #10	<input type="radio"/>	<input checked="" type="radio"/>	<input type="radio"/>
AMC81426	LITTLE JOHN #12	<input type="radio"/>	<input checked="" type="radio"/>	<input type="radio"/>
AMC81427	LITTLE JOHN #19	<input type="radio"/>	<input checked="" type="radio"/>	<input type="radio"/>
AMC81428	LITTLE JOHN #22	<input type="radio"/>	<input checked="" type="radio"/>	<input type="radio"/>
AMC81429	LITTLE JOHN #23	<input type="radio"/>	<input checked="" type="radio"/>	<input type="radio"/>
AMC81430	LITTLE JOHN #25	<input type="radio"/>	<input checked="" type="radio"/>	<input type="radio"/>
AMC81431	LITTLE JOHN #26	<input type="radio"/>	<input checked="" type="radio"/>	<input type="radio"/>
AMC81432	LITTLE JOHN #31	<input type="radio"/>	<input checked="" type="radio"/>	<input type="radio"/>
XXXXXXXXXXXX	XXXXXXXXXXXX	<input type="radio"/>	<input checked="" type="radio"/>	<input type="radio"/>

*MAILED
10/15/84
J.V.*

RECEIVED
B.L.M. AZ STATE OFFICE
NOV 28 1984
7:45 A.M.
PHOENIX, ARIZONA

STATE OF ARIZONA, County of Gila, ss:
I do hereby certify that the within instrument was filed and recorded at request of Mary Trojanovich
Date, Oct. 18, 1984 Time 4:40 P. M., Docket 628 Official Records Page 973-977
Records of Gila County, Arizona.
WITNESS my hand and official seal the day and year first above written.

515181

INDEX
MICROFILME
PAGE
COMPARE

*55 Sec
4:40*

By Mary D. De Paoli Recorder
K331

**Affidavit of Labor Performed and
Improvements Made**

DOCKET 594 PAGE 865

81413

bjo

STATE OF ARIZONA,
County of GILA } ss.

JOHN A. TROJANOVICH being duly sworn, deposes and

says that he is a citizen of the United States and more than twenty-one years of age, and resides at

GLOBE in GILA County, State of Arizona, and is personally ac-

quainted with the mining claim known as Little John Group, Little John, Little John #2,3

#4, #8, #10, #12, #19, #22, #23, #25, #26, #31 & #4A, & Shelly #1, #2, #3

Rhonda #1, #2, #3 all contiguous

mining claim, situated in Globe-Miami, see attache Plat & Description

Mining District, County of GILA, State of Arizona, the location notice of which

is recorded in the office of the County Recorder of said County, in Book see attached Description of Records of

Mines, at page.....; that between the 13th day of August, A. D. 1983,

and the 31st day of August A. D. 1983, at least Two Thousand Dollars

(\$2,000.00) -----dollars worth of work and improvements were

done and performed upon said claim, not including the location work of said claim. Such work and im-

provements were made by and at the expense of GEORGE H. TROJANOVICH

owner..... of said claim for the purpose of complying with the laws of the United States pertaining to

assessment of annual work, and JOHN TROJANOVICH, GEORGE TROJANOVICH, DAVE JONOVICH,

and JOHN TROJANOVICH JR.

were the men employed by said owner.....and who labored upon said claim, did said work and

improvements, the same being as follows, to-wit: Assessment work was performed for the

year 1983. Type of work performed: Drilling, Blasting and removal of minerals,

Bearing vein material. Work was performed on Little John #2. Other miscellaneous

work consisted of sampling, road repair and fallen monuments were uprighted.


RECEIVED
B.I.M. AZ-STATE OFFICE

OCT 25 1983

7:45 A.M.
PHOENIX, ARIZONA

Subscribed and sworn to before me this 16th day of Sept. A. D. 1983

(My commission expires Feb. 23, 1987)



Eva E. Rogers
Notary Public.

EXHIBIT A

LITTLE JOHN CLAIM GROUP - All in Gila County, Arizona.

<u>Claims</u>	<u>Amended</u>	<u>Location Date</u>	<u>Book #</u>	<u>Page #</u>
Little John	Amended	5/20/72	326	214
Little John #2		5/20/72	320	687
Little John #3		5/20/72	320	688
Little John #4		5/20/72	320	689
Little John #8		5/20/72	320	695
Little John #10		5/20/72	320	697
Little John #12		5/20/72	320	698
Little John #19		5/21/72	320	701
Little John #22		5/21/72	320	704
Little John #23	Amended	5/21/72	326	215
Little John #25	Amended	5/21/72	326	216
Little John #26	Amended	5/21/72	326	217
Little John #31	Amended	5/21/72	326	218
Little John #4A		5/20/72	320	690

Shelly Mining Claims - All in Gila County, Arizona.

<u>Claims</u>	<u>Amended</u>	<u>Location Date</u>	<u>Book #</u>	<u>Page #</u>
Shelly #1		8/17/72	326	222
Shelly #2		8/18/72	326	223
Shelly #3		8/18/72	326	224

Rhonda Mining Claims - All in Gila County, Arizona.

<u>Claims</u>	<u>Amended</u>	<u>Location Date</u>	<u>Book #</u>	<u>Page</u>
Rhonda #1		8/18/72	326	219
Rhonda #2		8/18/72	326	220
Rhonda #3		8/18/72	326	221

RECEIVED
 B.L.M. AZ STATE OFFICE

OCT 25 1983

7:45 A.M.
 PHOENIX, ARIZONA



RECEIVED
B.L.M. AZ STATE OFFICE

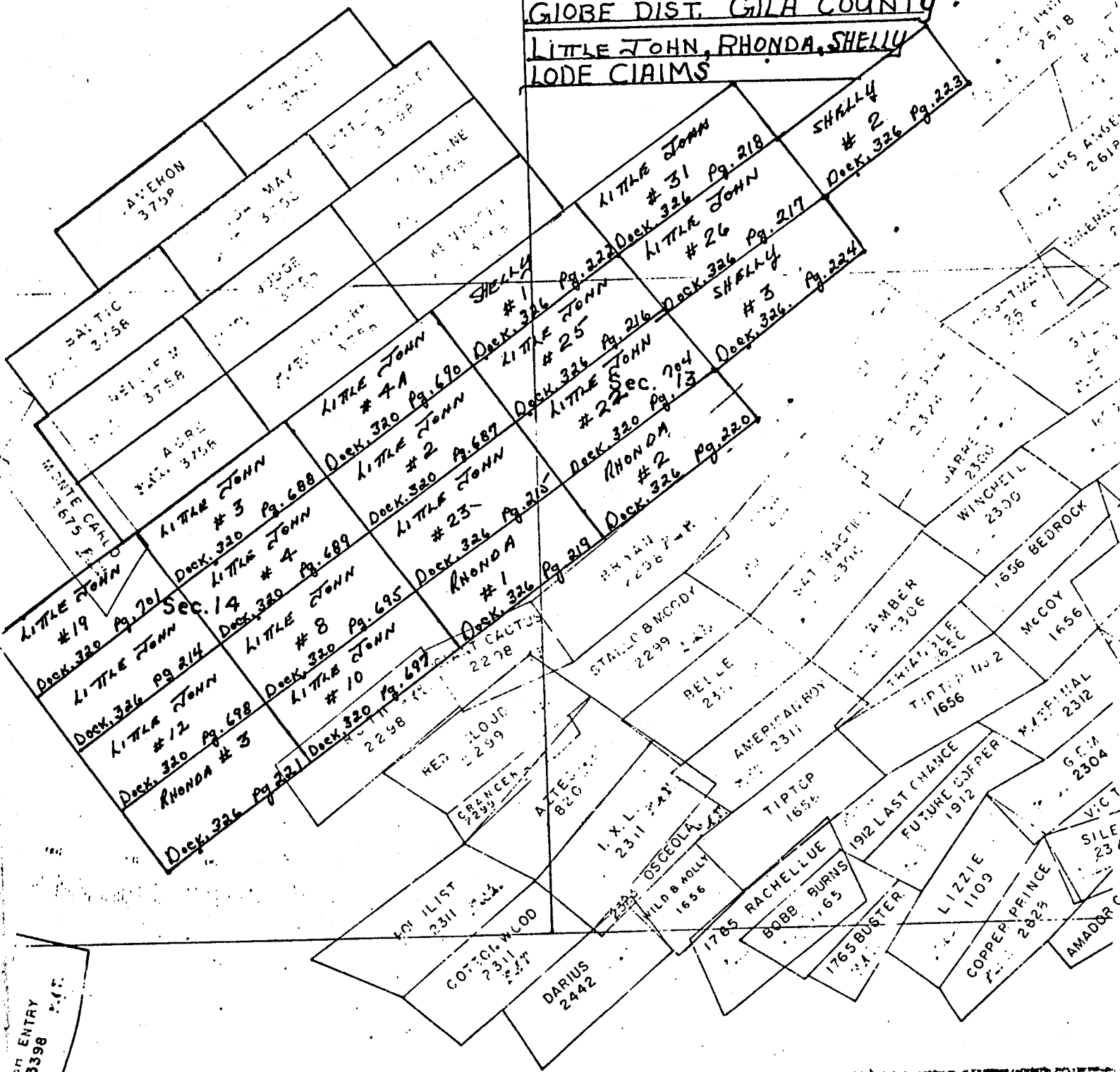
OCT 25 1983

7:45 A.M.
PHOENIX, ARIZONA

Sec. 11

Sec. 12

NE 1/4 T. 1 N., R. 15 E
GLOBE DIST. GILA COUNTY
LITTLE JOHN, RHONDA, SHELLY
LODE CLAIMS



ENTRY
3398



United States Department of the Interior

BUREAU OF LAND MANAGEMENT
ARIZONA STATE OFFICE
2400 VALLEY BANK CENTER
PHOENIX, ARIZONA 85073

A MC 81413 thru
A MC 81432 (952)

April 11, 1980

RECEIVED
B.L.M. AZ.STATE OFFICE

OCT 25 1983

7:45 A.M.
PHOENIX, ARIZONA

Mr. George Trojanovich
P. O. Box 1309
Globe, Arizona 85501

Dear Mr. Trojanovich:

This letter is to identify the serial numbers we have assigned to your mining claim location notices filed in this office on October 19, 1979.

Table with 2 columns: Serial Number and Name of Claim. Lists various mining claim serial numbers and their corresponding names like Rhonda #1 - #3, Shelly #1 - #3, Little John #, etc.

Please refer to the claim names and the serial numbers in any future correspondence.

This will also acknowledge receipt of your Affidavit of Labor Performed and Improvements Made for the above claims for the year 1978-1979.

A photocopy of your recorded Affidavit of Labor Performed or Notice of Intent to Hold for the 1979-1980 assessment year should be filed in this office on or before December 30, 1980. To be acceptable, the affidavit must show the work done during the period noon September 1, 1979 to noon September 1, 1980. No fee is required.

Sincerely,

Handwritten signature of Robert L. Peterson

Robert L. Peterson
Chief, Branch of Records
and Data Management

Enclosure:
Regulations 43 CFR 3833

500
8:30
C

499036

STATE OF ARIZONA, County of Gila, ss;
I do hereby certify that the within instrument was filed and recorded at request of Mary T. Trojanovich
Date Sept. 6, 1983 Time 8:30 A. M., Docket 594 Official Records Page s 865 - 868

WITNESS my hand and official seal the day and year first above written.

Mary T. Trojanovich

See up

INDEXED
MICROFILMED
PAGED

MARY V. DE PAOLI, County Recorder

By Eva Rogers Deputy.

COMPARED

Affidavit of Labor Performed and Improvements Made

STATE OF ARIZONA, }
County of GILA } ss.

updated

JOHN A. TROJANOVICH being duly sworn, deposes and says that he is a citizen of the United States and more than twenty-one years of age, and resides at GLOBE in GILA County, State of Arizona, and is personally acquainted with the mining claim known as Little John Group, Little John, Little John, #2, 3, #4, #8, #10, #12, #19, #22, #23, #25, #26, #31 & #4A, & Shelly #1, #2, #3 Rhonda #1, #2, #3 all contiguous mining claim, situated in Globe-Miami, see attached Plat & Description Mining District, County of GILA, State of Arizona, the location notice of which is recorded in the office of the County Recorder of said County, in Book see attached Description of Records of Mines, at page; that between the 20th day of August, A. D. 1982, and the 31st day of August A. D. 19 82, at least Two Thousand (\$2,000.00) ----- dollars worth of work and improvements were done and performed upon said claim, not including the location work of said claim. Such work and improvements were made by and at the expense of GEORGE H. TROJANOVICH

owner of said claim for the purpose of complying with the laws of the United States pertaining to assessment of annual work, and JOHN TROJANOVICH and GEORGE TROJANOVICH

were the men employed by said owner and who labored upon said claim, did said work and improvements, the same being as follows, to-wit: Assessment work was performed for the year 1982. Type of work performed: removal of overburden material for new work sites, drilling and sampling of mineral bearing vein was done as well as other miscellaneous work consisting of road repairs, falled monuments were uprighted.

ARIZONA STATE OFFICE
BU. LAND MANAGEMENT

OCT 04 1982

7:45 A.M.
PHOENIX, ARIZONA

Subscribed and sworn to before me this 10th day of September A. D. 19 82

NOTARY PUBLIC
(My commission expires 1-29-85)

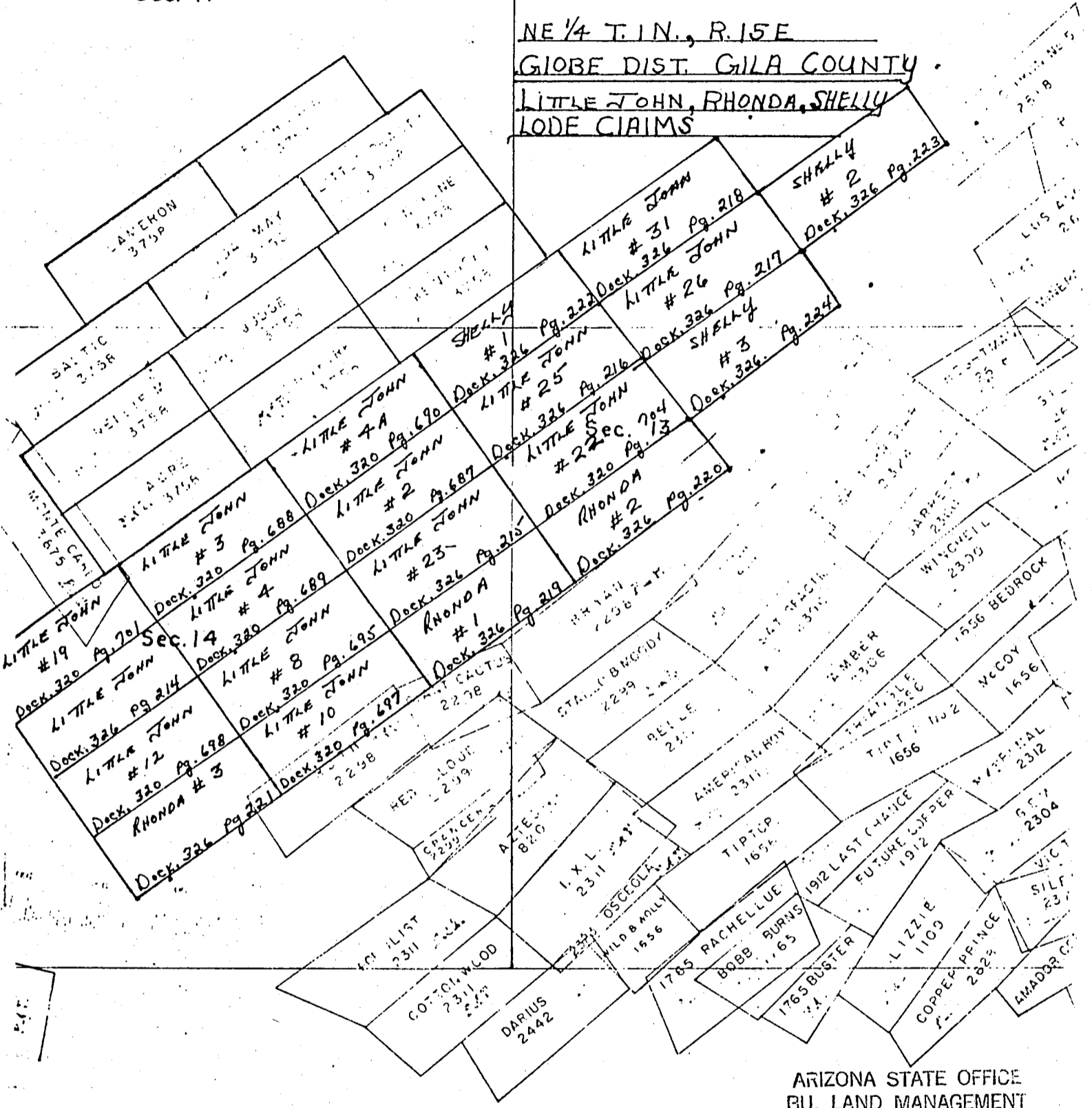
Pataye Thelba
Notary Public.

THIS PAGE WILL NOT REPRODUCE SATISFACTORILY

Sec. 11

Sec. 12

NE 1/4 T. 1 N., R. 15 E
GLOBE DIST. GILA COUNTY
LITTLE JOHN, RHONDA, SHELLY
LODE CLAIMS



ARIZONA STATE OFFICE
BU. LAND MANAGEMENT

OCT 04 1982

487794

7:45 A.M.

PHOENIX, ARIZONA

STATE OF ARIZONA, County of Gila, ss:

I do hereby certify that the within instrument was filed and recorded at request of Mary Trojanovich

Date Sept. 13, 1982 Time 9:30 A. M., Docket 571

Official Records Page s. 341-344

Records of Gila County, Arizona.

WITNESS my hand and official seal the day and year first above written.

Let to: Mary Trojanovich

INDEXED
MICROFILMED
PAGE
COMPARED

MARY V. DE PAOLI, County Recorder

By Celia L. Campos Deputy.

500
9:30
C

EXHIBIT A

LITTLE JOHN CLAIM GROUP - All in Gila County, Arizona.

<u>Claims</u>	<u>Amended</u>	<u>Location Date</u>	<u>Book #</u>	<u>Page #</u>
Little John	Amended	5/20/72	326	214
Little John #2		5/20/72	320	687
Little John #3		5/20/72	320	688
Little John #4		5/20/72	320	689
Little John #8		5/20/72	320	695
Little John #10		5/20/72	320	697
Little John #12		5/20/72	320	698
Little John #19		5/21/72	320	701
Little John #22		5/21/72	320	704
Little John #23	Amended	5/21/72	326	215
Little John #25	Amended	5/21/72	326	216
Little John #26	Amended	5/21/72	326	217
Little John #31	Amended	5/21/72	326	218
Little John #4A		5/20/72	320	690

Helly Mining Claims - All in Gila County, Arizona.

<u>Claims</u>	<u>Amended</u>	<u>Location Date</u>	<u>Book #</u>	<u>Page #</u>
Helly #1		8/17/72	326	222
Helly #2		8/18/72	326	223
Helly #3		8/18/72	326	224

Honda Mining Claims - All in Gila County, Arizona.

<u>Claims</u>	<u>Amended</u>	<u>Location Date</u>	<u>Book #</u>	<u>Page</u>
Honda #1		8/18/72	326	219
Honda #2		8/18/72	326	220
Honda #3		8/18/72	326	221

ARIZONA STATE OFFICE
 BU. LAND MANAGEMENT

OCT 04 1982

7:45 A.M.
 PHOENIX, ARIZONA





United States Department of the Interior

IN REPLY REFER TO

A MC 81413 thru
A MC 81432 (952)

BUREAU OF LAND MANAGEMENT

ARIZONA STATE OFFICE
2400 VALLEY BANK CENTER
PHOENIX, ARIZONA 85073

April 11, 1980

Mr. George Trojanovich
P. O. Box 1309
Globe, Arizona 85501

Dear Mr. Trojanovich:

This letter is to identify the serial numbers we have assigned to your mining claim location notices filed in this office on October 19, 1979.

<u>Serial Number</u>	<u>Name of Claim</u>
A MC 81413 thru 81415	Rhonda #1 - #3
A MC 81416 thru 81418	Shelly #1 - #3
A MC 81419	Little John #
A MC 81420 thru 81422	Little John #2 - #4
A MC 81423	Little John #4A
A MC 81424	Little John #8
A MC 81425	Little John #10
A MC 81426	Little John #12
A MC 81427	Little John #19
A MC 81428 and 81429	Little John #22 and #23
A MC 81430 and 81431	Little John #25 and #26
A MC 81432	Little John #31

Please refer to the claim names and the serial numbers in any future correspondence.

This will also acknowledge receipt of your Affidavit of Labor Performed and Improvements Made for the above claims for the year 1978-1979.

A photocopy of your recorded Affidavit of Labor Performed or Notice of Intent to Hold for the 1979-1980 assessment year should be filed in this office on or before December 30, 1980. To be acceptable, the affidavit must show the work done during the period noon September 1, 1979 to noon September 1, 1980. No fee is required.

Sincerely,

Robert L. Peterson
Chief, Branch of Records
and Data Management

ARIZONA STATE OFFICE
BU. LAND MANAGEMENT

Enclosure:
Regulations 43 CFR 3833

OCT 04 1982

7:45 A.M.
PHOENIX, ARIZONA

487794

STATE OF ARIZONA, County of Gila, ss;

I do hereby certify that the within instrument was filed and recorded at request of Mary Trojanovich

Date Sept. 13, 1982 Time 9:30 A. M., Docket 571 Official Records Page s. 341-344
Records of Gila County, Arizona.

WITNESS my hand and official seal the day and year first above written.

led to: Mary Trojanovich

INDEXED
MICROFILMED
COMPARED

MARY V. DE PAOLI, County Recorder

By Celia L. Campos Deputy.

Amc 81413 ~~81414~~ - 81432
**Affidavit of Labor Performed and
Improvements Made**

DOCKET 545 PAGE 526

*Updated
RP*

SERIAL #

SHELLY CLAIMS 81416-81418

RHONDA CLAIMS 81413-81415

LITTLE JOHN CLAIMS 81419-81432

ALL CLAIMS 81413 thru 81432

STATE OF ARIZONA, }
County of GILA } ss.

JOHN A. TROJANOVICH

being duly sworn, deposes and

says that he is a citizen of the United States and more than twenty-one years of age, and resides at
Globe in Gila County, State of Arizona, and is personally ac-
quainted with the mining claim known as Little John Group, Little John, Little John, #2, #3,
#4, #8, #10, #12, #19, #22, #23, #25, #26, #31 and #4A, Shelly #1, #2, #3, Rhonda #1,
#2, #3 all contiguous
mining claim, situated in Globe-Miami, See Attached Plat & Description
Mining District, County of Gila, State of Arizona, the location notice of which
is recorded in the office of the County Recorder of said County, in Book see attached description of Records of
Mines, at page; that between the 21st day of August, A. D. 19 81,
and the 31st day of August A. D. 19 81, at least TWO THOUSAND
(\$2,000.00)

dollars worth of work and improvements were
done and performed upon said claim, not including the location work of said claim. Such work and im-
provements were made by and at the expense of George H. Trojanovich

owner of said claim for the purpose of complying with the laws of the United States pertaining to
assessment of annual work, and John Trojanovich, George Trojanovich,
Dave Jonovich

were the men employed by said owner and who labored upon said claim, did said work and
improvements, the same being as follows, to-wit: Assessment work was performed
for the year 1981. Type of work performed: Drilling, blasting
and removal of mineral bearing vein on Little John #23,
sampling was done. Miscellaneous work consisted of
road repairs, fallen monuments were uprighted and all
monuments painted white.

B.L.M.


DEC 16 1981

U.S. DEPT. OF THE INTERIOR

PHOENIX, ARIZONA

Subscribed and sworn to before me this 31st day of August A. D. 19 81

(My commission expires Jan 9 1984)



John A. Trojanovich
Wynona B. Bearup
Notary Public.

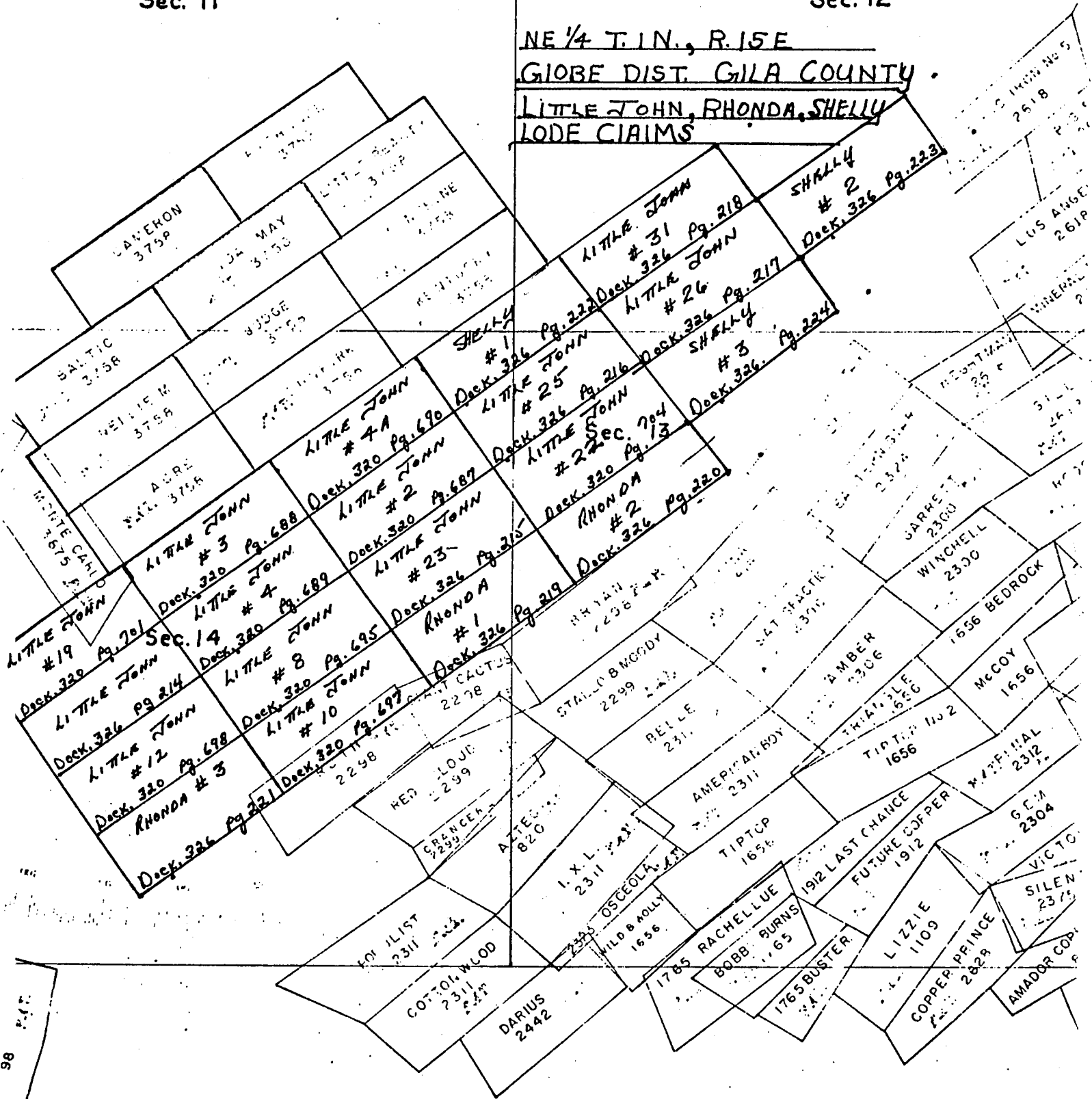
B. L. M. ...
 DEC 16 1981
 10:30 A.M.
 PHOENIX, ARIZONA



Sec. 11

Sec. 12

NE 1/4 T. 1 N., R. 15 E
 GLOBE DIST. GILA COUNTY
 LITTLE JOHN, RHONDA, SHELLY
 LODE CLAIMS



Mary J. Stofanovich
 P.O. Box 1307
 Globe, Arizona 85501

MICROFILMED By Earl E. Foley Deputy.
 COMPARED PAGED

Subscribed and sworn to before me this 31st day of August A. D. 19 81
 (My commission expires July 29, 1984)
Wynona B. Beaux
 Notary Public.




EXHIBIT A

LITTLE JOHN CLAIM GROUP - All in Gila County, Arizona.

Claims	SERIAL #	Amended	Location Date	Book #	Page #
Little John	81419	Amended	5/20/72	326	214
Little John #2	81420		5/20/72	320	687
Little John #3	81421		5/20/72	320	688
Little John #4	81422		5/20/72	320	689
Little John #8	81424		5/20/72	320	695
Little John #10	81425		5/20/72	320	697
Little John #12	81426		5/20/72	320	698
Little John #19	81427		5/21/72	320	701
Little John #22	81428		5/21/72	320	704
Little John #23	81429	Amended	5/21/72	326	215
Little John #25	81430	Amended	5/21/72	326	216
Little John #26	81431	Amended	5/21/72	326	217
Little John #31	81432	Amended	5/21/72	326	218
Little John #4A	81423		5/20/72	320	690

Shelly Mining Claims - All in Gila County, Arizona.

Claims	Amended	Location Date	Book #	Page #
Shelly #1		8/17/72	326	222
Shelly #2		8/18/72	326	223
Shelly #3		8/18/72	326	224

Rhonda Mining Claims - All in Gila County, Arizona.

Claims	SERIAL #	Amended	Location Date	Book #	Page
Rhonda #1	81413		8/18/72	326	219
Rhonda #2	81414		8/18/72	326	220
Rhonda #3	81415		8/18/72	326	221

300
1.70
C

475389

STATE OF ARIZONA, County of Gila, ss;

I do hereby certify that the within instrument was filed and recorded at request of Mary T. Trojanovich

Date Sept. 1, 1981

Time 1:20

P. M., Docket 545

Official Records Page s 526 - 528

Records of Gila County, Arizona.

WITNESS my hand and official seal the day and year first above written.

Mary T. Trojanovich
P.O. Box 1307
Globe, Arizona 85501

INDEXED MARY V. DE PAOLI, County Recorder

MICROFILMED By Evan E. Foley

Deputy.

COMPARED

PAGED

B. L. WILSON

SEP 16 1981

10:00 A.M.

PHOENIX, ARIZONA



DOCKET 511 GE 171

81413-
81432
IN REPLY REFER TO

United States Department of the Interior

BUREAU OF LAND MANAGEMENT

ARIZONA STATE OFFICE
2400 VALLEY BANK CENTER
PHOENIX, ARIZONA 85073

A MC 81413 thru
A MC 81432 (952)

April 11, 1980

Mr. George Trojanovich
P. O. Box 1309
Globe, Arizona 85501

Dear Mr. Trojanovich:

This letter is to identify the serial numbers we have assigned to your mining claim location notices filed in this office on October 19, 1979.

<u>Serial Number</u>	<u>Name of Claim</u>
A MC 81413 thru 81415	✓ Rhonda #1 - #3
A MC 81416 thru 81418	✓ Shelly #1 - #3
A MC 81419	✓ Little John #
A MC 81420 thru 81422	✓ Little John #2 - #4
A MC 81423	✓ Little John #4A
A MC 81424	✓ Little John #8
A MC 81425	✓ Little John #10
A MC 81426	✓ Little John #12
A MC 81427	✓ Little John #19
A MC 81428 and 81429	✓ Little John #22 and #23
A MC 81430 and 81431	✓ Little John #25 and #26
A MC 81432	✓ Little John #31

Updated
3-4-81 - DS

Please refer to the claim names and the serial numbers in any future correspondence.

This will also acknowledge receipt of your Affidavit of Labor Performed and Improvements Made for the above claims for the year 1978-1979.

A photocopy of your recorded Affidavit of Labor Performed or Notice of Intent to Hold for the 1979-1980 assessment year should be filed in this office on or before December 30, 1980. To be acceptable, the affidavit must show the work done during the period noon September 1, 1979 to noon September 1, 1980. No fee is required.

ack
3-2-81
reg

Sincerely,

Robert L. Peterson
Chief, Branch of Records
and Data Management

Enclosure:
Regulations 43 CFR 3833

\$3.00
10:00
c

458612

STATE OF ARIZONA, County of Gila, ss;

I do hereby certify that the within instrument was filed and recorded at request of George Trojanovich

Date Aug. 26, 1980 Time 10:00 A. M., Docket 511 Official Records Page s 168-171

Records of Gila County, Arizona.

WITNESS my hand and official seal the day and year first above written.

George Trojanovich
P.O. Box 1309
Globe, Az. 85501

MARY V. DE PAOLI, County Recorder

By *Mary V. De Paoli*, Recorder.

INDEXED
MICROFILMED
PAGED
COMPARED

**Affidavit of Labor Performed and
Improvements Made**

STATE OF ARIZONA,
County of GILA } ss.

JOHN TROJANOVICH being duly sworn, deposes and
says that he is a citizen of the United States and more than twenty-one years of age, and resides at
Globe in Gila County, State of Arizona, and is personally ac-
quainted with the mining claim known as Little John Group, Little John, Little John, #2,
#3, #4, #8, #10, #12, #19, #22, #26, #31, and #4A, Shelly #1, #2, #3, Rhonda #1,
#2, #3 ----- All Contiguous Globe Miami
mining claim, situated in
Mining District, County of Gila, State of Arizona, the location notice of which
is recorded in the office of the County Recorder of said County, in Book see attached description of Records of
Mines, at page.....; that between the 17th day of August, A. D. 19 80,
and the 26th day of August A. D. 19 80, at least \$2000.00
Two Thousand dollars worth of work and improvements were
done and performed upon said claim, not including the location work of said claim. Such work and im-
provements were made by and at the expense of George H. Trojanovich

owner..... of said claim for the purpose of complying with the laws of the United States pertaining to
assessment of annual work, and John Trojanovich, George H. Trojanovich

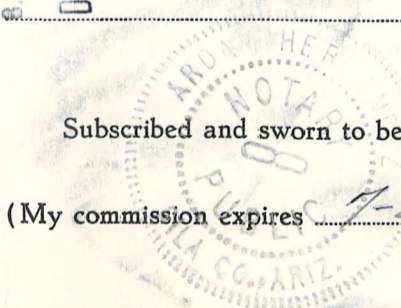
were the men employed by said owner.....and who labored upon said claim, did said work and
improvements, the same being as follows, to-wit: Assesment Work was performed for the
year, 1980. Type of work performed: Drilling, Blasting and removal of mineral
bearing vein etc. on Little John 23. Also port holes were cleaned of caved
material and the door and screen was replaced preventing entry. Misc. work
performed fallen monuments were uprighted and road work was done where equipment
could be moved in.

Claims are located in the Globe Miami Mining District in NE 1/4 T.I.N., R 15 E,
Sec. 11, 12, 13, 14.

RECEIVED
DEC 15 12 15 PM '80
PHOENIX, ARIZ.

RECEIVED
DEC 15 12 21 PM '80
B.I.M. AZ
PHOENIX, ARIZ.

Subscribed and sworn to before me this 26 day of August A. D. 19 80
Eda Hernandez
(My commission expires 7-28-83) Notary Public.



Affidavit of
Labor performed and
Improvements Made

Dated _____, 19_____

STATE OF ARIZONA }
County of Gila }ss.

I hereby certify that the within instrument was filed and recorded at request of _____

Book _____

in Docket _____

on Page _____

Witness my hand and official seal the day and year aforesaid.

County Recorder.

By _____
Deputy Recorder.



EXHIBIT A

LITTLE JOHN CLAIM GROUP - All in Gila County, Arizona.

<u>Claims</u>	<u>Amended</u>	<u>Location Date</u>	<u>Book #</u>	<u>Page #</u>
Little John	Amended	5/20/72	326	214
Little John #2		5/20/72	320	687
Little John #3		5/20/72	320	688
Little John #4		5/20/72	320	689
Little John #8		5/20/72	320	695
Little John #10		5/20/72	320	697
Little John #12		5/20/72	320	698
Little John #19		5/21/72	320	701
Little John #22		5/21/72	320	704
Little John #23	Amended	5/21/72	326	215
Little John #25	Amended	5/21/72	326	216
Little John #26	Amended	5/21/72	326	217
Little John #31	Amended	5/21/72	326	218
Little John #4A		5/20/72	320	690

Shelly Mining Claims - All in Gila County, Arizona.

<u>Claims</u>	<u>Amended</u>	<u>Location Date</u>	<u>Book #</u>	<u>Page #</u>
Shelly #1		8/17/72	326	222
Shelly #2		8/18/72	326	223
Shelly #3		8/18/72	326	224

Rhonda Mining Claims - All in Gila County, Arizona.

<u>Claims</u>	<u>Amended</u>	<u>Location Date</u>	<u>Book #</u>	<u>Page</u>
Rhonda #1		8/18/72	326	219
Rhonda #2		8/18/72	326	220
Rhonda #3		8/18/72	326	221

RECEIVED
D.L.M. AZ STATE OFFICE
PHOENIX, ARIZONA
DEC 15 12 18 PM '80

LOCATED By GEORGE TROJANOVICH
P.O. Box 1309
GLOBE AZ. 85501

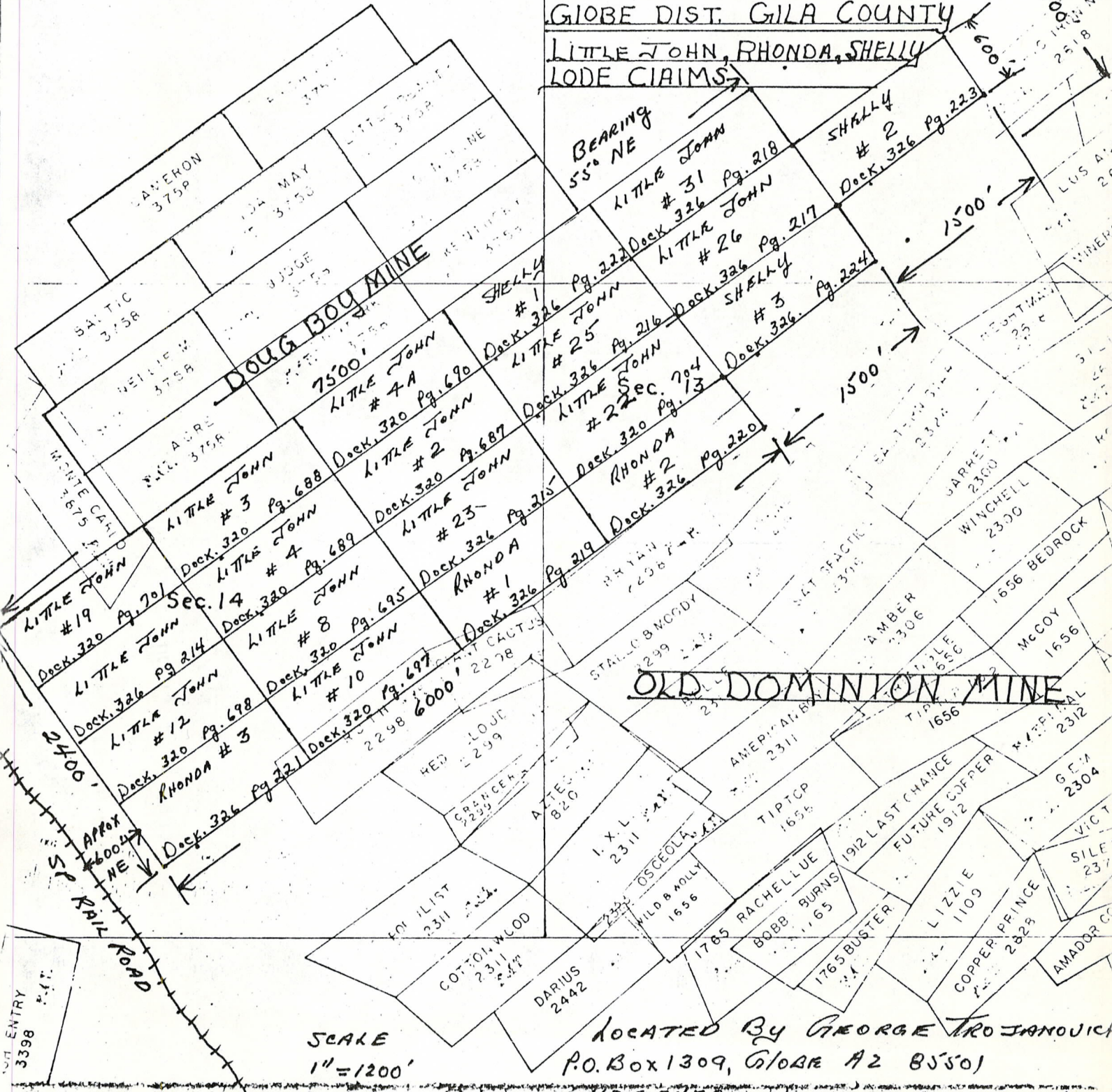


EACH CLAIM CONSIST OF SIX 4'x4'x5' POSTS. FOUR CORNER TWO CENTER END. ONE LOCATION

Sec. 11

Sec. 12

NE 1/4 T. 1 N., R. 15 E
GLOBE DIST. GILA COUNTY
LITTLE JOHN, RHONDA, SHELLY
LODE CLAIMS



SCALE
1" = 1200'

LOCATED BY GEORGE TROJANOVICH
P.O. Box 1309, GLOBE AZ 85501
425-2478

3398

RECEIVED
B.L.M. AZ STATE OFFICE
DEC 15 12 18 PM '80
PHOENIX, ARIZONA

071 001 112 100

Affidavit of Labor Performed and Improvements Made

A MC 31413

STATE OF ARIZONA, }
County of GILA } ss.

JOHN A. TROJANOVICH being duly sworn, deposes and says that he is a citizen of the United States and more than twenty-one years of age, and resides at GLOBE in GILA County, State of Arizona, and is personally acquainted with the mining claim known as Little John Group, Little John, Little John, #2, #3, #4, #8, #10, #12, #19, #22, #23, #25, #26, #31, and #4A. Shelly #1, #2, #3, Rhonda #1, #2, #3 All Contiguous mining claim, situated in GLOBE-MIAMI See Attached Plat & Description Mining District, County of GILA State of Arizona, the location notice of which is recorded in the office of the County Recorder of said County, in Book See Attached Description of Records of Mines, at page; that between the 25th day of August, A. D. 19 79 and the 1 day of Sept. (Noon) A. D. 19 79, at least \$2,000.00 Two (2) Thousand dollars worth of work and improvements were done and performed upon said claim, not including the location work of said claim. Such work and improvements were made by and at the expense of GEORGE H. TROJANOVICH

owner of said claim for the purpose of complying with the laws of the United States pertaining to assessment of annual work, and John Trojanovich, George H. Trojanovich,

were the men employed by said owner and who labored upon said claim; did said work and improvements, the same being as follows, to-wit: Assesment work was performed for the year 1979. Type of work performed: Drilling, Blasting and Removal of material exposing ore bearing vein at two (2) locations. Samples were taken. Work was done on Little John #23 and #22. Fallen monuments were uprighted.

Claims are located in the Globe-Miami Mining District in NE1/4 T.I.N., R. 15E Sec. 11, 12, 13, 14

RECEIVED
B. L. M. AZ STATE OFFICE

OCT 19 1979

RECEIVED
B. L. M. AZ STATE OFFICE

10:00 A.M.
PHOENIX, ARIZONA

OCT 27 1979

10:00 A.M.
PHOENIX, ARIZONA

Subscribed and sworn to before me this 4th day of September, A. D. 19 79

(My commission expires Jan 9, 1980)

John Trojanovich
Wynona B. Beaurup
Notary Public

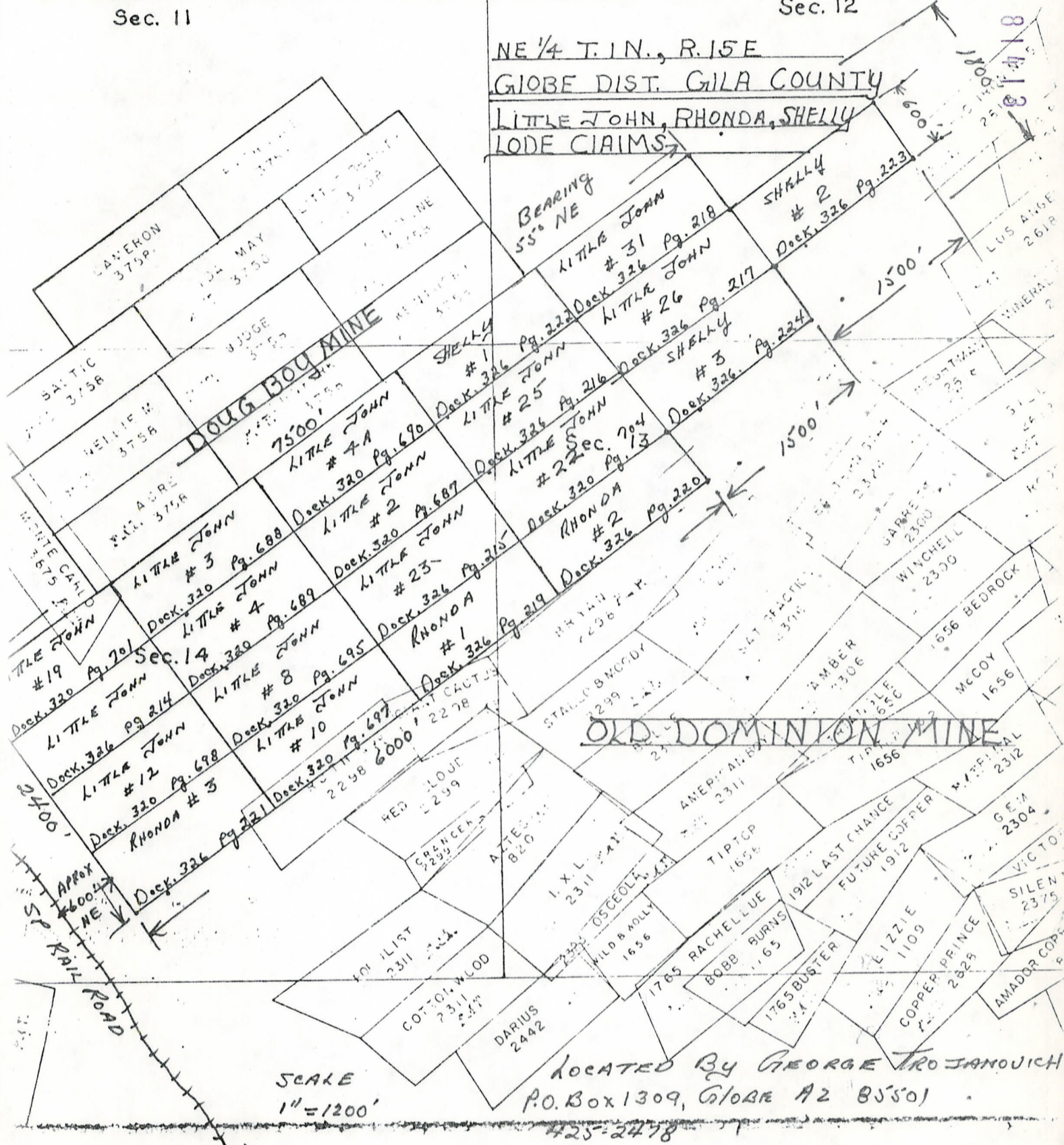


EACH CLAIM CONSIST OF SIX
'4"x5' POSTS. FOUR CORNER
TWO CENTER END. ONE LOCATION

Sec. 11

Sec. 12

NE 1/4 T. 1 N., R. 15 E
GLOBE DIST. GILA COUNTY
LITTLE JOHN, RHONDA, SHELLY
LODE CLAIMS



SCALE
1" = 1200'

LOCATED BY GEORGE TROJANOVICH
P.O. Box 1309, GLOBE AZ 85501
425-2478

RECEIVED
B. L. M. AZ STATE OFFICE

OCT 19 1979

10:00 A.M.
PHOENIX, ARIZONA

EXHIBIT A

TITLE JOHN CLAIM GROUP - All in Gila County, Arizona.

<u>Claims</u>	<u>Amended</u>	<u>Location Date</u>	<u>Book #</u>	<u>Page #</u>
title John	Amended	5/20/72	326	214
title John #2		5/20/72	320	687
title John #3		5/20/72	320	688
title John #4		5/20/72	320	689
title John #8		5/20/72	320	695
title John #10		5/20/72	320	697
title John #12		5/20/72	320	698
title John #19		5/21/72	320	701
title John #22		5/21/72	320	704
title John #23	Amended	5/21/72	326	215
title John #25	Amended	5/21/72	326	216
title John #26	Amended	5/21/72	326	217
title John #31	Amended	5/21/72	326	218
title John #4A		5/20/72	320	690

Elly Mining Claims - All in Gila County, Arizona.

<u>Claims</u>	<u>Amended</u>	<u>Location Date</u>	<u>Book #</u>	<u>Page #</u>
Elly #1		8/17/72	326	222
Elly #2		8/18/72	326	223
Elly #3		8/18/72	326	224

Onnda Mining Claims - All in Gila County, Arizona.

<u>Claims</u>	<u>Amended</u>	<u>Location Date</u>	<u>Book #</u>	<u>Page</u>
Onnda #1		8/18/72	326	219
Onnda #2		8/18/72	326	220
Onnda #3		8/18/72	326	221

LOCATED By GEORGE TROJANOVICH
P.O. Box 1309
GLOBE AZ. 85501
425-2428

444342

STATE OF ARIZONA, County of Gila, ss;
 I do hereby certify that the within instrument was filed and recorded at request of Mary Trojanovich

Date Sept. 4, 1979 Time 1:55 P. M. Docket 481 Official Records Page 866-868
 Records of Gila County, Arizona.

WITNESS my hand and official seal the day and year first above written.
Mary Trojanovich
Box 1309
Globe, Az, 85501

INDEXED
 MICROFILMED
 PAGED
 COMPARED

MARY V. DE PAOLI, County Recorder
 By Kathryn A. Elovitz Deputy.

RECEIVED
 B. L. M. AZ STATE OFFICE

OCT 19 1979

10:00 A.M.
 PHOENIX, ARIZONA

NOTICE!!

These documents have been scanned!

Do not place un-scanned documents beneath this notice!

Do not remove this notice from this file!

GPO Jacket No. 560-102
Print Order 61549
Rise Business Services, LLC
Job=AZ15 9/11/2019



Box Number= AZ15238



Claim Begin-End: AMC081413-AMC081432

5 Miscellaneous



AZ15238-3 AMC079981-AMC084653

AZ-1274-4
(June 1987)

UNITED STATES DEPARTMENT OF THE INTERIOR
BUREAU OF LAND MANAGEMENT
ARIZONA STATE OFFICE

EXAMINATION OF CASE FILE

A SEPARATE FORM MUST BE COMPLETED FOR EACH LEAD SERIAL NUMBER

SERIAL NUMBER <i>AMC - 81,413</i>	TYPE OF CASE MINING CLAIM
--------------------------------------	------------------------------

I *[Signature]* HAVE READ AND UNDERSTOOD THE WARNINGS
(Signature)

RELATIVE TO TITLE 18 U.S.C. 1001 AND 2071 PRINTED ON THIS FORM AND REQUEST TO EXAMINE THE CASE RECORD BEARING THE ABOVE SERIAL NUMBER OR NAME. I AGREE NOT TO REMOVE OR ALTER THE CONTENTS OF THIS FILE IN ANY MANNER WHATSOEVER AND NOT TO REMOVE THE FILE FROM THE ROOM DESIGNATED FOR PUBLIC EXAMINATION OF SUCH RECORDS.

11-20-96
DATE

PETER D. TILLMAN
CONSULTING GEOLOGIST

MINERAL EXPLORATION DATABASE MANAGEMENT EXPLORATION GEOCHEMISTRY	6521 N.C. PADRE FELIPE TUCSON, ARIZONA 85718 (520) 742-2396
--	---

DE)
ING-
entries generally

Whoever, in any manner within the jurisdiction of any department or agency of the United States knowingly and willfully falsifies, conceals or covers up by any trick, scheme, or device a material fact, or makes any false, fictitious or fraudulent statements or representations, or makes or uses any false writing or document knowing the same to contain any false, fictitious or fraudulent statement or entry, shall be fined not more than \$10,000 or imprisoned not more than five years, or both.

-WARNING-

Title 18 U.S. Code 2071. Concealment, removal or mutilation generally

Whoever, willfully and unlawfully conceals, removes, mutilates, obliterates, or destroys, or attempts to do so, or, with intent to do so takes and carries away any record, proceeding, map, book, paper, document, or other thing, filed or deposited with any clerk or officer of any court of the United States, or in any public office, or with any judicial or public officer of the United States, shall be fined not more than \$2,000 or imprisoned not more than three years.

AZ-1274-4
(April 1982)

UNITED STATES DEPARTMENT OF THE INTERIOR
BUREAU OF LAND MANAGEMENT
ARIZONA STATE OFFICE

EXAMINATION OF CASE/CARD RECORD REQUEST

A SEPARATE FORM MUST BE COMPLETED FOR EACH CASE

SERIAL NUMBER OR NAME <i>AMC 81413</i>	TYPE OF CASE <i>AMC</i>
---	----------------------------

I *Burwelle Nichols* HAVE READ AND UNDERSTOOD THE WARNINGS
(Signature)

RELATIVE TO TITLE 18 U.S.C. 1001 and 2071 PRINTED ON THIS FORM, AND REQUEST TO EXAMINE THE CASE/CARD RECORD BEARING THE ABOVE SERIAL NUMBER OR NAME. I AGREE NOT TO REMOVE OR ALTER THE CONTENTS OF THIS FILE IN ANY MANNER WHATSOEVER AND NOT REMOVE THE FILE FROM THE ROOM DESIGNATED FOR PUBLIC EXAMINATION OF SUCH RECORDS.

Burwelle Nichols *4-27-83*
PRINT NAME Date

Box 752
Globe Az 85501
ADDRESS (PLEASE PRINT AND INCLUDE ZIP CODE)

-WARNING-

Title 18 U.S. code 1001. Statements or entries generally

Whoever, in any manner within the jurisdiction of any department or agency of the United States knowingly and willfully falsifies, conceals or covers up by any trick, scheme, or device a material fact, or makes any false, fictitious or fraudulent statements or representations, or makes or uses any false writing or document knowing the same to contain any false, fictitious or fraudulent statement or entry, shall be fined not more than \$10,000 or imprisoned not more than five years, or both.

-WARNING-

Title 18 U.S. Code 2071. Concealment, removal, or mutilation generally

Whoever, willfully and unlawfully conceals, removes, mutilates, obliterates, or destroys, or attempts to do so, or, with intent to do so takes and carries away any record, proceeding, map, book, paper, document, or other thing, filed or deposited with any clerk or officer of any court of the United States, or in any public office, or with any judicial or public officer of the United States, shall be fined not more than \$2,000 or imprisoned not more than three years, or both.

NOTICE!!

These documents have been scanned!

Do not place un-scanned documents beneath this notice!

Do not remove this notice from this file!

GPO Jacket No. 560-102
Print Order 61549
Rise Business Services, LLC
Job=AZ15 9/11/2019



Box Number= AZ15238



Claim Begin-End: AMC081413-AMC081432

6 Location Notices-Amendments and Supporting Documents



AZ15238-3 AMC079981-AMC084653

STATE OF ARIZONA, County of Gila, ss;

I do hereby certify that the within instrument was filed and recorded at request of John TrojanovichDate Aug. 30, 1979 Time 11:45 A. M., Docket 481 Official Records Pages 597 & 598
Records of Gila County, Arizona.

WITNESS my hand and official seal the day and year first above written.

John Trojanovich
P.O. Box 1309
Globe, Arizona 85501

MARY V. DE PAOLI, County Recorder

INDEXED
MICROFILMEDBy *Eva E. Foley* Deputy.

PAGED COMPARED

dk 389 pg 542

LODE CLAIMS LOCATED IN GILA COUNTY

EXHIBIT A

LITTLE JOHN CLAIM GROUP - All in Gila County, Arizona.

<u>Claims</u>	<u>Amended</u>	<u>Location Date</u>	<u>Book #</u>	<u>Page #</u>
Little John	Amended	5/20/72	326	214
Little John #2		5/20/72	320	687
Little John #3		5/20/72	320	688
Little John #4		5/20/72	320	689
Little John #8		5/20/72	320	695
Little John #10		5/20/72	320	697
Little John #12		5/20/72	320	698
Little John #19		5/21/72	320	701
Little John #22		5/21/72	320	704
Little John #23	Amended	5/21/72	326	215
Little John #25	Amended	5/21/72	326	216
Little John #26	Amended	5/21/72	326	217
Little John #31	Amended	5/21/72	326	218
Little John #4A		5/20/72	320	690

Shelly Mining Claims - All in Gila County, Arizona.

<u>Claims</u>	<u>Amended</u>	<u>Location Date</u>	<u>Book #</u>	<u>Page #</u>
Shelly #1		8/17/72	326	222
Shelly #2		8/18/72	326	223
Shelly #3		8/18/72	326	224

Rhonda Mining Claims - All in Gila County, Arizona.

<u>Claims</u>	<u>Amended</u>	<u>Location Date</u>	<u>Book #</u>	<u>Page</u>
Rhonda #1		8/18/72	326	219
Rhonda #2		8/18/72	326	220
Rhonda #3		8/18/72	326	221

LOCATED BY GEORGE TROJANOVICH
P.O. Box 1309
GLOBE AZ. 85501
425-2428

RECEIVED
B. L. M. AZ STATE OFFICE

OCT 19 1979

10:00 A.M.
PHOENIX, ARIZONAA MC
81413

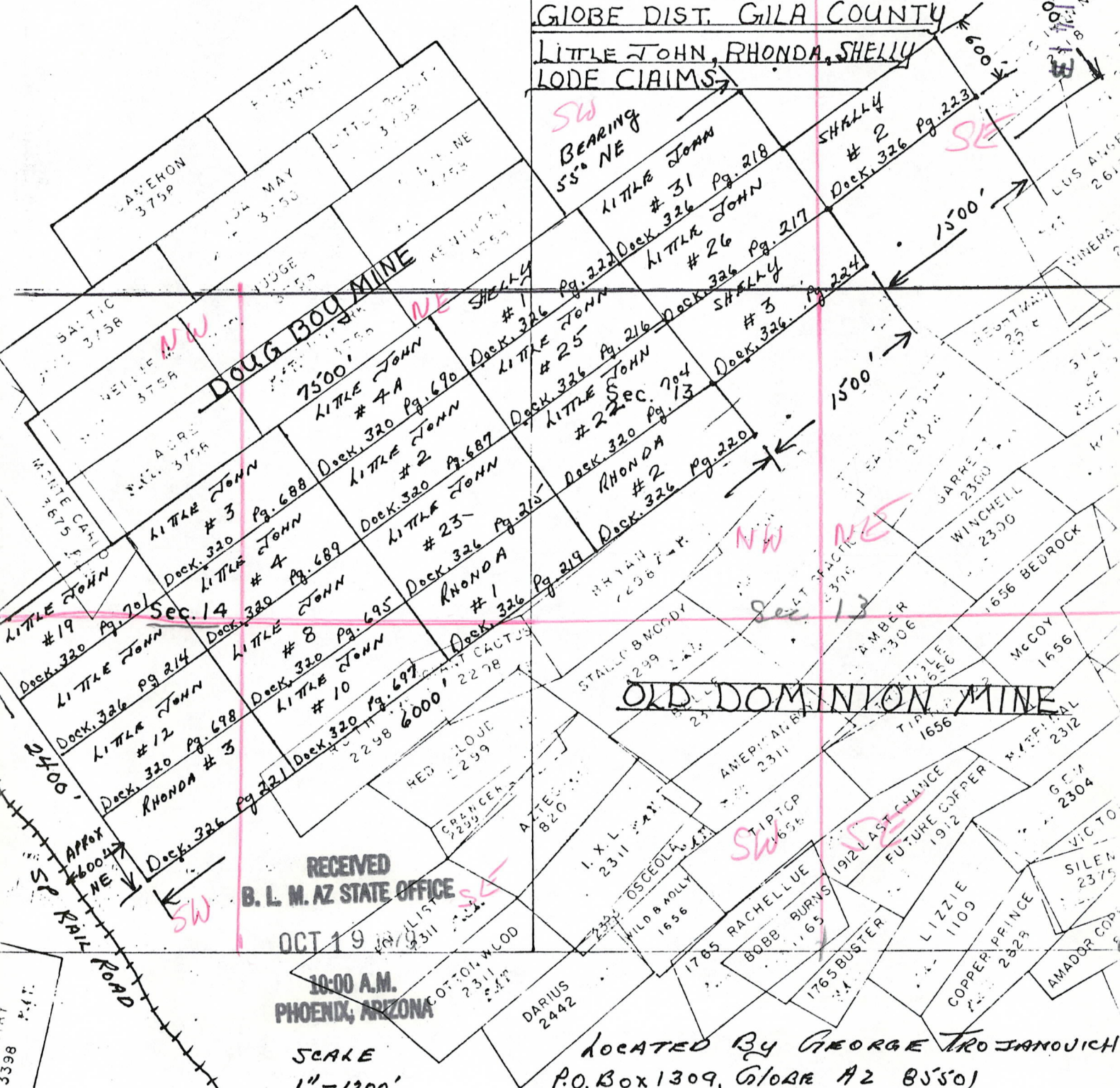


EACH CLAIM CONSIST OF SIX 4'x4'x5' POSTS. FOUR CORNER TWO CENTER END. ONE LOCATION

Sec. 11

Sec. 12

NE 1/4 T. 1 N., R. 15 E
GLOBE DIST. GILA COUNTY
LITTLE JOHN, RHONDA, SHELLY
LODE CLAIMS



RECEIVED
B. L. M. AZ STATE OFFICE

OCT 19

10:00 A.M.
PHOENIX, ARIZONA

SCALE
1" = 1200'

LOCATED BY GEORGE TROJANOVICH
P.O. Box 1309, GLOBE AZ 85501
425-2478

8:20
8:10
C

356533

STATE OF ARIZONA, County of Gila, ss:

I do hereby certify that the within instrument was filed and recorded at request of George Trojanovich

Date Aug 21, 1972 Time 8:10 A. M., Docket 326 Official Records Page 219,
Records of Gila County, Arizona.

WITNESS my hand and official seal the day and year first above written.

P.O. Box 1309
Globe, Az 85501

INDEXED
PHOTO-COPIED
PAGED

DORIS PARKIN, County Recorder

By Mary V. DePasli, Deputy.

COMPARED

LOCATION NOTICE

Lode Mining Claim

ABANDONED
DAY SITE II

This mining claim, the name of which is the RHONDA #1

mining claim, was located by the undersigned GEORGE H. TROJANOVICH

AN AMERICAN CITIZEN on the 18 day of Aug 1972

This claim is 1500 feet long and 600 feet wide, and the point of discovery is 225 feet from the SO WEST end and 1275 feet from the NORTH EAST end of this claim.

The general course of this claim is from SO WEST to NORTH EAST

This claim is situated and located in the Block

Mining District, in GILA County, State of Arizona, about 2 miles

in a NORTHERLY direction from GILA COUNTY COURT HOUSE

THIS CLAIM IS BOUNDED ON THE SOUTH BY BRYAN PATENTED CLAIM # 2298

Dated and posted on the ground the day and year first above written.

WITNESSES
Jim Chapman
W. H. Martin

George Trojanovich

RECEIVED
B. L. M. AZ STATE OFFICE

OCT 19 1972

10:00 A.M.
PHOENIX, ARIZONA

AMC
81115

8:10
C

356534

DOCKET 326 PAGE 220 4-16-8088

STATE OF ARIZONA, County of Gila

I do hereby certify that the within instrument was filed and recorded at request of George Trojanovich

Date Aug. 21, 1972 Time 8:10 A. M., Docket 326 Official Records Page 220,
Records of Gila County, Arizona.

WITNESS my hand and official seal the day and year first above written.

P.O. Box 1309
Globe, Az.,
85501

INDEXED

DORIS PARKIN, County Recorder

PHOTO-COPIED
PAGED

By Mary W. De Paoli, Deputy.

COMPALED

LOCATION NOTICE

Lode Mining Claim

This mining claim, the name of which is the RANONDA #2

mining claim, was located by the undersigned GEORGE H. TROJANOVICH

AN AMERICAN CITIZEN on the 18 day of Aug. 1972

This claim is 1500 feet long and 600 feet wide, and the point of discovery is 15'0 feet from the So. West end and 1350 feet from the NORTH EAST end of this claim.

The general course of this claim is from So. West to NORTH EAST

This claim is situated and located in the GILIA

Mining District, in GILA County, State of Arizona, about 2 1/2 Miles

in a NORTHEASTLY direction from GILA COUNTY COURT

HOUSE THIS CLAIM IS BOUNDARY ON THE So.

By THE BRONX #2298 PATENTED CLAIMS, AND

ON THE NORTH By THE NOVELLA #1 (ABANDONED)

THIS CLAIM PART OF THE OLD TENNIE #2

ABANDONED

Dated and posted on the ground the day and year first above written.

WITNESSES
John Trojanovich

George Trojanovich
Francis C. Paddock, Jr.
WITNESSES

MC
81414

RECEIVED
B. L. M. AZ STATE OFFICE

OCT 19 1972

10:00 A.M.
PHOENIX, ARIZONA

\$ 2.00
8:10
C

356535

STATE OF ARIZONA, County of Gila, II
I do hereby certify that the within instrument was filed and recorded at request of George Trojanovich

Date Aug. 21, 1972 Time 8:10 A.M., Docket 326 Official Records Page 221,
Records of Gila County, Arizona.

WITNESS my hand and official seal the day and year first above written.

P.O. Box 1309
Globe, Az, 85501

INDEXED DORIS PARKIN, County Recorder
PHOTO-COPIED By Mary V. DePaoli, Deputy.
PAGED

A MC 81415

ABANDONED
GILL # 1

COMPARED
LOCATION NOTICE

Lode Mining Claim

This mining claim, the name of which is the BLONDA # 3
mining claim, was located by the undersigned GEORGE H. TROJANOVICH
AN AMERICAN CITIZEN on the 18 day of Aug 1972
This claim is 1500 feet long and 600 feet wide, and the point of discovery
is 630 feet from the SO WEST end and 86.0 feet from
the NORTH EAST end of this claim.

The general course of this claim is from NORTH EAST to SO. WEST

This claim is situated and located in the Globe Miami

Mining District, in GILA County, State of Arizona, about 2000'

in a SOUTH WEST direction from THE S-P-R-R

THIS CLAIM IS BOUNDARIED ON THE NORTHWEST
SIDE LINE BY THE LITTLE GROUP OF CLAIMS #12
WE FOUND NO OTHER PAPERS OR
MONUMENTS OTHER THAN THOSE PUT UP
BY WILLIAM BRADBURY ON THIS CLAIM.

Dated and posted on the ground the day and year first above written.

George Trojanovich

Richard Campbell

RECEIVED
B. L. M. AZ STATE OFFICE
OCT 19 1972
10:00 A.M.
PHOENIX, ARIZONA

8:10
C

356536

DOCKET and PAGE 666
4/18/8009

STATE OF ARIZONA, County of Gila

George Trojanovich

I do hereby certify that the within instrument was filed and recorded at request of

Date Aug. 21, 1972 Time 8:10 A. M., Docket 326 Official Records Page 222
Records of Gila County, Arizona.

WITNESS my hand and official seal the day and year first above written.

George Trojanovich
P.O. Box 1309
Globe, Az., 85501

INDEXED

DORIS PARKIN, County Recorder

PHOTO-COPIED
PAGED

By Mary U. De Paoli, Deputy.

COMPARED

LOCATION NOTICE

Lode Mining Claim

This mining claim, the name of which is the SMELLY # 1

mining claim, was located by the undersigned George H. Trojanovich

An American Citizen on the 17 day of Aug. 1972

This claim is 1500 feet long and 600 feet wide, and the point of discovery is 210 feet from the NORTHEAST end and 1290 feet from the SOUTH WEST end of this claim.

The general course of this claim is from NORTHEAST to SOUTH WEST

This claim is situated and located in the Globe

Mining District, in GILA County, State of Arizona, about 4 miles

in a NORTHERLY direction from Globe, Arizona

AND IS PART OF THE ABANDONED TURNER GROUP OF CLAIMS OWNED BY TURNER

Dated and posted on the ground the day and year first above written.

Witness
John Trojanovich
W. H. Martin

George Trojanovich

RECEIVED
B. L. M. AZ STATE OFFICE

OCT 19 1970

10:00 A.M.
PHOENIX, ARIZONA

A MC 81416

220
8:10
C

356537

DOCKET 220 PAGE 223

4-18-80 B9

STATE OF ARIZONA, County of Gila

I do hereby certify that the within instrument was filed and recorded at request of George Trojanovich

Date Aug. 21, 1972 Time 8:10 A. M., Docket 326 Official Records Page 223,
Records of Gila County, Arizona.

WITNESS my hand and official seal the day and year first above written.

P.O. Box 1309
Globe, Az.
85501

INDEXED
PHOTO-COPIED
PAGED
COMPALED

DORIS PARKIN, County Recorder

By Mary V. De Paoli, Deputy.

81417

LOCATION NOTICE

Lode Mining Claim

This mining claim, the name of which is the SARKLY #2
mining claim, was located by the undersigned George H. Trojanovich
AN AMERICAN CITIZAN on the 18 day of Aug 19 72
This claim is 1500 feet long and 600 feet wide, and the point of discovery
is 25 feet from the SOUTHWESTERN end and 1475 feet from
the NORTHEASTERN end of this claim.

The general course of this claim is from South West to NORTH EAST

This claim is situated and located in the GLOBE
Mining District, in GILA County, State of Arizona, about 4 MILES

in a NORTHERLY direction from GLOBE ARIZONA

THIS CLAIM IS PART OF THE BANDENICK
GROUP OF THE OLD IRENE CLAIM

Dated and posted on the ground the day and year first above written.

WITNESS
George Trojanovich

George Trojanovich

RECEIVED
B. L. M. AZ STATE OFFICE

OCT 19 1972

10:00 A.M.
PHOENIX, ARIZONA

8:10
C

356538

DOCKET 326 PAGE 224

4-16-80 Jpg

STATE OF ARIZONA, County of Gila

I do hereby certify that the within instrument was filed and recorded at request of George Trojanovich

Date Aug. 21, 1972 Time 8:10 A. M., Docket 326 Official Records Page 224,
Records of Gila County, Arizona.

WITNESS my hand and official seal the day and year first above written.

P.O. Box 1309
Globe, Az, 85501

INDEXED
PHOTO-COPIED

DORIS PARKIN, County Recorder

By Mary V. DePasli, Deputy.

PAGED
COMPARED

ABANDONED
FRANK
GROUP

LOCATION NOTICE

Lode Mining Claim

A MC 81418

This mining claim, the name of which is the Shelly # 3

mining claim, was located by the undersigned George N. Trojanovich

AN AMERICAN CITIZEN on the 18 day of Aug 1972

This claim is 1500 feet long and 600 feet wide, and the point of discovery is 300 feet from the NORTHEAST end and 1200 feet from the SOUTH WEST end of this claim.

The general course of this claim is from SOUTH WEST to NORTHEAST

This claim is situated and located in the GLOBE, MIMM

Mining District, in GILA County, State of Arizona, about 3/4 MILES

in a NORTH EAST direction from GLOBE ARIZONA

THIS CLAIM RUNS IN A CONTIGUOUS GROUP WITH LITTLE TOWN GROUP -

THIS IS A NEW LOCATION

Dated and posted on the ground the day and year first above written.

WITNESSES
John Trojanovich
W. H. Mather

George Trojanovich

RECEIVED
B. L. M. AZ STATE OFFICE

OCT 19 1979

10:00 A.M.
PHOENIX, ARIZONA

200
8:10
C

356528

POCKET 326 PAGE 214 4-18-80 09

STATE OF ARIZONA, County of Gila

I do hereby certify that the within instrument was filed and recorded at request of George Trojanovich

Date Aug. 21, 1972 Time 8:10 A. M., Docket 326 Official Records Page 214,
Records of Gila County, Arizona.

WITNESS my hand and official seal the day and year first above written.

George Trojanovich
P.O. Box 1309
Globe, Az., 85501

INDEXED
PHOTO-COPIED
PAGED

DORIS PARKIN, County Recorder
By Mary V. DePaoli, Deputy.

MC 81419

Docket 320
page 686

COMPARED
LOCATION NOTICE

Lode Mining Claim

①
*AMENDED
LITTLE TOWN*

This mining claim, the name of which is the LITTLE TOWN

mining claim, was located by the undersigned George H. Trojanovich

An American Citizen on the 20 day of May 1972

This claim is 1500 feet long and 600 feet wide, and the point of discovery
is 483 feet from the NORTHEAST end and 1017 feet from
the So. West end of this claim.

The general course of this claim is from NORTHEAST to So. West

This claim is situated and located in the Globe

Mining District, in Gila County, State of Arizona, about 2 Miles

in a NORTHWEST direction from PAIA COUNTY COURT

House. THE OLD PAPER IN THIS MOUNDMENT
COULD NOT BE READ. IT IS PART OF
THE ABANDONED TROJAN GROUP. + DAYS 112

Dated and posted on the ground the day and year first above written.

WITNESSES
John Trojanovich

George Trojanovich

Richard Campbell

RECEIVED
B. L. M. AZ STATE OFFICE

OCT 19 1972

10:00 A.M.
PHOENIX, ARIZONA

STATE OF ARIZONA, County of Gila, ss:

I do hereby certify that the within instrument was filed and recorded at request of George Trojanovich

Date May 22, 1972 Time 9:20 A. M., Docket 320 Official Records Page 686,
Records of Gila County, Arizona.

WITNESS my hand and official seal the day and year first above written.

INDEXED
PHOTO-COPIED
PAGED
COMPARED

DORIS PARKIN, County Recorder

By Mary V. DePaulis Deputy.

A MC 81419

~~OLD~~
PAY SITE #

LOCATION NOTICE

Lode Mining Claim

CHUCK MESSERS

This mining claim, the name of which is the LITTLE TOWN # ✓ OK

mining claim, was located by the undersigned GEORGE H. TROJANOVICH AN AMERICAN

CITIZEN OF THE USA on the 20 day of MAY 1972

This claim is 1500 feet long and 600 feet wide, and the point of discovery is 750 feet from the SOUTHWEST end and 750 feet from the NORTHEAST end of this claim.

The general course of this claim is from SOUTHWEST to NORTHEAST

This claim is situated and located in the GILBA

Mining District, in GILBA County, State of Arizona, about 2 1/2 miles in a NORTHWEST direction from GILBA COUNTY COURT HOUSE

Dated and posted on the ground the day and year first above written.

WITNESSES
John Trojanovich
Richard Campbell

George Trojanovich

RECEIVED
B. L. M. AZ STATE OFFICE

OCT 19 1979

10:00 A.M.
PHOENIX, ARIZONA

200
9:20
C

353273

DOCKET 320 PAGE 687.4-18-80 pg

STATE OF ARIZONA, County of Gila, III
I do hereby certify that the within instrument was filed and recorded at request of George Trojanovich

Date May 22, 1972 Time 9:20 A. M., Docket 320 Official Records Page 687,
Records of Gila County, Arizona.

WITNESS my hand and official seal the day and year first above written.

INDEXED DORIS PARKIN, County Recorder
PHOTO-COPIED By Mary H. DePoe, Deputy.
PAGED
COMPARED

ADARNOONKI
PONTIAC # 2
#2 CHECK

✓
A MC
81420

LOCATION NOTICE

Lode Mining Claim

This mining claim, the name of which is the LITTLE TOWN # 2
mining claim, was located by the undersigned GEORGE A. TROJANOVICH A CITIZEN
OF THE U.S. on the 20 day of MAY 1972

This claim is 1500 feet long and 600 feet wide, and the point of discovery
is 238 feet from the NORTH EAST end and 1262 feet from
the SOUTH WEST end of this claim.

The general course of this claim is from SOUTH WEST to NORTH EAST

This claim is situated and located in the None

Mining District, in GILA County, State of Arizona, about 2 1/2 miles
in a NORTH EAST direction from GILA COUNTY COURT
HOUSE. THIS CLAIM IS ABOUT 1200 SO EAST
DIRECTION FROM THE PONG BAY STREET

OK

Dated and posted on the ground the day and year first above written.

WITNESSES
John Trojanovich
Richard Campbell

George Trojanovich

RECEIVED
B. L. M. AZ STATE OFFICE
OCT 19 1979
10:00 A.M.
PHOENIX, ARIZONA

320
9:20
C

353274

STATE OF ARIZONA, County of Gila, ss:
I do hereby certify that the within instrument was filed and recorded at request of George Trojanovich
Date May 22, 1972 Time 9:20 A. M., Docket 320 Official Records Page 688
Records of Gila County, Arizona.

WITNESS my hand and official seal the day and year first above written.

INDEXED DORIS PARKIN, County Recorder
PHOTO-COPIED By Mary V. DePaolis Deputy.
PAGED
COMPARED

ABANDONED
FONTIERE #3

LOCATION NOTICE

Lode Mining Claim

This mining claim, the name of which is the Fontiere Claim #3

mining claim, was located by the undersigned George A. Trojanovich A CITIZEN OF
THE UNITED STATES on the 20 day of May 1972

This claim is 1500 feet long and 600 feet wide, and the point of discovery
is 80' feet from the NORTHEAST end and 1470 feet from
the SOUTH WEST end of this claim.

The general course of this claim is from SOUTHWEST to NORTH EAST

This claim is situated and located in the West

Mining District, in GILA County, State of Arizona, about 2 1/2 miles
in a NORTH EASTERN direction from GILA COUNTY COURT
HOUSE. THIS CLAIM ADJOINS AND IS BOUNDARY BY THE
OLD DONG BOY PATENTED GROUP # 3758

Dated and posted on the ground the day and year first above written.

WITNESSES
John Shepard
Richard Campbell

George Trojanovich

RECEIVED
B. L. M. AZ STATE OFFICE

OCT 19 1972

10:00 A.M.
PHOENIX, ARIZONA

✓ A MC 81421

#200
9:20
C

353275

DOCKET 320 PAGE 689

4-11-80pg

STATE OF ARIZONA, County of Gila, ss:

I do hereby certify that the within instrument was filed and recorded at request of George Trojanovich

Date May 22, 1972 Time 9:20 A. M., Docket 320 Official Records Page 689,
Records of Gila County, Arizona.

WITNESS my hand and official seal the day and year first above written.

INDEXED
PHOTO-COPIED
PAGED

DORIS PARKIN, County Recorder

By Mary V. De Paolis, Deputy.

A MC
81422

ABANDONED
DRYSITE #4

COMPARED

LOCATION NOTICE

Lode Mining Claim

This mining claim, the name of which is the LITTLE TOWN #4

mining claim, was located by the undersigned GEORGE H. TROJANOVICH A CITIZEN

OF THE UNITED STATES on the 20 day of MAY 1972

This claim is 1500 feet long and 600 feet wide, and the point of discovery is 312 feet from the NORTHEAST end and 1288 feet from the SOUTHWEST end of this claim.

The general course of this claim is from NORTHEAST to SOUTHWEST

This claim is situated and located in the ALPHE

Mining District, in GILA County, State of Arizona, about 1200 FEET

in a SOUTHWEST direction from DOUGL BOG SHARP.

ON PATENTED CLAIMS.

Dated and posted on the ground the day and year first above written.

WITNESSES
George Trojanovich
Richard Campbell

George Trojanovich

RECEIVED
B. L. M. AZ STATE OFFICE

OCT 19 1979

10:00 A.M.
PHOENIX, ARIZONA

STATE OF ARIZONA, County of Gila, ss.

I do hereby certify that the within instrument was filed and recorded at request of George Trojanovich

Date May 22, 1972 Time 9:20 A. M., Docket 320 Official Records Page 690,
Records of Gila County, Arizona.

WITNESS my hand and official seal the day and year first above written.

INDEXED
PHOTO-COPIED
PAGED
COMPARED

DORIS PARKIN, County Recorder

By Mary V. DePaulis Deputy.

MC 81423

ABANDONED
PONTIAC #4

LOCATION NOTICE

Lode Mining Claim

This mining claim, the name of which is the LITTLE TOWN #4-A
mining claim, was located by the undersigned George H. Trojanovich A CITIZEN OF THE
UNITED STATES on the 20 day of May 1972
This claim is 1500 feet long and 600 feet wide, and the point of discovery
is 178 feet from the So. West end and 1322 feet from
the NORTH EAST end of this claim.

The general course of this claim is from So. West to NORTH EAST

This claim is situated and located in the GILA

Mining District, in GILA County, State of Arizona, about 2 3/4 miles
in a NORTH EAST direction from GILA COUNTY COURT
House. THIS CLAIM IS BOUND ON THE NORTH
By THE OLD Doug Boy PATENTED GRAMP

Dated and posted on the ground the day and year first above written.

Witness
John Trojanovich
Richard Campbell

George Trojanovich

RECEIVED
B. L. M. AZ STATE OFFICE
OCT 19 1979
10:00 A.M.
PHOENIX, ARIZONA

220
9:20
C

STATE OF ARIZONA, County of Gila, 353281
I do hereby certify that the within instrument was filed and recorded at request of George Trojanovich

Date May 22, 1972 Time 9:20 A. M., Docket 320 Official Records Page 695,
Records of Gila County, Arizona.

WITNESS my hand and official seal the day and year first above written.

INDEXED
PHOTO-COPIED
PAGED
COMPARED

DORIS PARKIN, County Recorder
By Mary U. De Paoli, Deputy.

A
HC
81424

ABANDONED
DAYSITE # 8

LOCATION NOTICE

Lode Mining Claim

This mining claim, the name of which is the LITTLE TOWN # 8

mining claim, was located by the undersigned GEORGE H. TROJANOVICH A CITIZEN

ON THE UNITED STATES on the 20 day of May 1972

This claim is 1500 feet long and 600 feet wide, and the point of discovery

is 572 feet from the NORTHEAST end and 928 feet from the SOUTHWEST end of this claim.

The general course of this claim is from NORTHEAST to SOUTHWEST

This claim is situated and located in the ORISKANY

Mining District, in GILA County, State of Arizona, about 2 3/4 miles

in a NORTHEAST direction from GILA COUNTY COURT HOUSE

Dated and posted on the ground the day and year first above written.

WITNESS
John Trojanovich

George Trojanovich

RECEIVED
B. L. M. AZ STATE OFFICE

OCT 19 1979

10:00 A.M.
PHOENIX, ARIZONA

478-8009

353283

NET 320 PAGE 697

STATE OF ARIZONA, County of Gila, ss:

I do hereby certify that the within instrument was filed and recorded at request of George Trojanovich

Date May 22, 1972 Time 9:20 A. M., Docket 320 Official Records Page 697

Records of Gila County, Arizona.

WITNESS my hand and official seal the day and year first above written.

INDEXED
PHOTO-COPIED
PAGED
COMPARED

DORIS PARKIN, County Recorder

By Mary H. De Paoli, Deputy.

A.M.C. 81425

DAY SITE #10

LOCATION NOTICE

Lode Mining Claim

OK ✓

This mining claim, the name of which is the LITTLE TOWN #10
mining claim, was located by the undersigned GEORGE H. TROJANOVICH A CITIZEN
OF THE UNITED STATES on the 20 day of MAY 1972

This claim is 1500 feet long and 600 feet wide, and the point of discovery
is 5' feet from the NORTH EAST end and 149' feet from
the SOUTH WEST end of this claim.

The general course of this claim is from NORTH EAST to SOUTH WEST

This claim is situated and located in the COBAC

Mining District, in GRUB County, State of Arizona, about 1800 FT
in a SOUTHWEST direction from THE ~~ABANDONED~~ SHAFT
ON THE DOUG BOY GROUP.

Dated and posted on the ground the day and year first above written.

WITNESSES
John Trojanovich
Richard Campbell

George Trojanovich

RECEIVED
B. L. M. AZ STATE OFFICE

OCT 19 1979

10:00 A.M.
PHOENIX, ARIZONA

4240
9.20
C

353284

STATE OF ARIZONA, County of Gila, ss:

I do hereby certify that the within instrument was filed and recorded at request of George Trojanovich

Date May 22, 1972 Time 9:20 A. M., Docket 320 Official Records Page 698,
Records of Gila County, Arizona.

WITNESS my hand and official seal the day and year first above written.

INDEXED
PHOTO-COPIED
PAGED
COMPARED

DORIS PARKIN, County Recorder

By Mary V. DePaoli, Deputy.

✓
A
M
C
81426

OLD
DAY SITE #12

LOCATION NOTICE

Lode Mining Claim

This mining claim, the name of which is the LITTLE TOWN #12

mining claim, was located by the undersigned GEORGE H. TROJANOVICH

A CITIZEN OF THE USA on the 20 day of MAY 1972

This claim is 1500' feet long and 600' feet wide, and the point of discovery

is 580 feet from the SOUTHWEST end and 920 feet from

the NORTHEAST end of this claim.

The general course of this claim is from SOUTH WEST to NORTHEAST

This claim is situated and located in the GILBERT

Mining District, in GILBERT County, State of Arizona, about 2 1/2 MILES

in a NORTHEAST direction from THE GILA COUNTY

COURT HOUSE

Dated and posted on the ground the day and year first above written.

WITNESSES
John Trojanovich
Richard Campbell

George Trojanovich

RECEIVED
B. L. M. AZ STATE OFFICE

OCT 19 1979

10:00 A.M.
PHOENIX, ARIZONA

#200
9:20
C

4-18-80 B.G.

353287

STATE OF ARIZONA, County of Gila, ss:

I do hereby certify that the within instrument was filed and recorded at request of George Trojanovich

Date May 22, 1972 Time 9:20 A. M., Docket 320 Official Records Page 701,
Records of Gila County, Arizona.

WITNESS my hand and official seal the day and year first above written.

INDEXED DORIS PARKIN, County Recorder
PHOTO-COPIED
PAGED By Mary V. DePaoli, Deputy.
COMPARED

A MC
81427

ABANDONED
SUR ANN
FOR
SIDE WINNER

LOCATION NOTICE

Lode Mining Claim

This mining claim, the name of which is the LITTLE JOHN #19

mining claim, was located by the undersigned George H. Trojanovich An American

CITIZEN on the 21 day of May 1972

This claim is 1500 feet long and 600 feet wide, and the point of discovery is 150 feet from the NORTHERLY end and 135'0 feet from the SOUTHWESTERLY end of this claim.

The general course of this claim is from SOUTHWESTERLY to NORTHEASTERLY

This claim is situated and located in the ALPHE

Mining District, in GILA County, State of Arizona, about 3 miles

in a NORTHERLY direction from GILA COUNTY COURT

HOUSE THIS CLAIM WAS ONE OF THE PAX. CLAIMS IN THE TROJAN GROUP

Dated and posted on the ground the day and year first above written.

WITNESS
John Trojanovich

George Trojanovich

Richard Campbell

RECEIVED
B. L. M. AZ STATE OFFICE

OCT 19 1979

10:00 A.M.
PHOENIX, ARIZONA

#200
9:20
C

353290

DOCKET 320 PAGE 704 4-18-80 pg

STATE OF ARIZONA, County of Gila, ss.

I do hereby certify that the within instrument was filed and recorded at request of George Trojanovich

Date May 22, 1972 Time 9:20 A. M., Docket 320 Official Records Page 704,
Records of Gila County, Arizona.

WITNESS my hand and official seal the day and year first above written.

INDEXED
PHOTO-COPIED
PAGED
COMPARED

DORIS PARKIN, County Recorder

By Mary V. DePauli, Deputy.

A
M
C
8
1
4
28

ABANDONED
NOVELL #1
WORK NOT DONE
ADDIN RE 4

LOCATION NOTICE

Lode Mining Claim

This mining claim, the name of which is the LITTLE JOHN # 22
mining claim, was located by the undersigned George H. Trojanovich a AMERICAN
CITIZEN on the 21 day of May 1972

This claim is 1500 feet long and 600 feet wide, and the point of discovery
is 670' feet from the NORTH WESTERN end and 830 feet from
the SOUTH EASTERN end of this claim.

The general course of this claim is from SOUTH WEST to NORTH EAST

This claim is situated and located in the Globe Miami

Mining District, in GILA County, State of Arizona, about 3 miles
in a NORTHERLY direction from Globe, Arizona

THIS CLAIM IS BOUNDED BY THE SO. SIDE OF
THE BARRIA

IT LIES IN SEC 13 AND 14 T1N 15R

FRANK GROUP

Dated and posted on the ground the day and year first above written.

John Trojanovich

George Trojanovich

Richard Campbell

RECEIVED
B. L. M. AZ STATE OFFICE

UCT 19 79

10:00 A.M.
PHOENIX, ARIZONA

\$200
9:20
C

353291

STATE OF ARIZONA, County of Gila, I do hereby certify that the within instrument was filed and recorded at request of George Trojanovich 4-18-80 DJ

Date May 22, 1972 Time 9:20 A.M., Docket 320 Official Records Page 705,
Records of Gila County, Arizona.

WITNESS my hand and official seal the day and year first above written.

INDEXED

DORIS PARKIN, County Recorder

PHOTO-COPIED

By Mary V. De Paolo, Deputy.

PAGED

COMPARED

LOCATION NOTICE

Lode Mining Claim

ADMINISTERED

A
M
C
81429

This mining claim, the name of which is the LITTLE JOHN #23

mining claim, was located by the undersigned George H. Trojanovich AN AMERICAN

CITIZAN on the 21 day of MAY 1972

This claim is 1500 feet long and 600 feet wide, and the point of discovery

is 50' (504) feet from the NORTHEAST end and 1450 (996) feet from

the SOUTHWEST end of this claim.

The general course of this claim is from SOUTHWEST to N. EAST

This claim is situated and located in the GILBERT Mining District, in GILA County, State of Arizona, about 3 MILES

in a NORTHERLY direction from GILBERT ARIZONA

I JOIN THE S.W. WEST END OF LITTLE JOHN #22

Dated and posted on the ground the day and year first above written.

Witness
George Trojanovich

George Trojanovich

Richard Campbell

RECEIVED
G. L. M. AZ STATE OFFICE

OCT 19 1979

10:00 A.M.
PHOENIX, ARIZONA

8:10
C

356529

DOCKET 326 PAGE 215

STATE OF ARIZONA, County of Gila

I do hereby certify that the within instrument was filed and recorded at request of

George Trojanovich

Date Aug. 21, 1972

Time 8:10

A. M.

Docket 326

Official Records Page 215,

Records of Gila County, Arizona.

WITNESS my hand and official seal the day and year first above written.

P. O. Box 1309
Globe, Az.
85501

INDEXED
PHOTO-COPIED

DORIS PARKIN, County Recorder

By Mary V. De Paoli, Deputy.

PAGED

COMPARED

Docket 320
Page 705

LOCATION NOTICE

AMENDED LITTLE JOHN 23 Lode Mining Claim

This mining claim, the name of which is the

LITTLE JOHN 23

mining claim, was located by the undersigned

George A. Trojanovich

AN AMERICAN CITIZEN on the

21

day of

May

1972

This claim is 1500 feet long and 600 feet wide, and the point of discovery

is 504 feet from the NORTHEASTLY end and 996 feet from

the SOUTH WESTLY end of this claim.

The general course of this claim is from North Eastward to So. Westward

This claim is situated and located in the Clark Mining District, in

GILA County, State of Arizona, about 2 1/2 MILES

in a North West direction from THE GILA COUNTY

COURT HOUSE

IT IS PART OF THE OLD PONTIAC GROUP OF CLAIMS (ABANDONED)

Dated and posted on the ground the day and year first above written.

WITNESS
W. H. Martin

George Trojanovich

RECEIVED
B. L. M. AZ STATE OFFICE

UCT 19 11
10:00 A.M.
PHOENIX, ARIZONA

A MC 81429

4-18-80 199

STATE OF ARIZONA, County of Gila :

I do hereby certify that the within instrument was filed and recorded at request of George Trojanovich

Date May 22, 1972 Time 9:20 A. M., Docket 320 Official Records Page 707,
Records of Gila County, Arizona.

WITNESS my hand and official seal the day and year first above written.

INDEXED
PHOTO-COPIED
PAGED
COMPARED

DORIS PARKIN, County Recorder

By Mary V. DePauli, Deputy.

A MC 81430

LOCATION NOTICE

Lode Mining Claim

*ABOUT
ABOUT
RECHECK*

This mining claim, the name of which is the LITTLE TOWN # 25

mining claim, was located by the undersigned GEORGE H. TROJANOVICH AN AMERICAN

CITIZEN on the 21 day of May 1972

This claim is 1500 feet long and 600 feet wide, and the point of discovery is 140 feet from the NORTHWEST end and 1360 feet from the SO. WESTERNLY end of this claim.

The general course of this claim is from SO. WESTERNLY to NORTHWESTERNLY

This claim is situated and located in the GILOSA MOUNTAIN

Mining District, in GILA County, State of Arizona, about 4 MILES

in a NORTHEASTLY direction from GILOSA MOUNTAIN

THIS IS PART OF THE OLD ABANDONED FRIENK & NOVILLA GROUP OF CLAIMS

Dated and posted on the ground the day and year first above written.

WITNESSES
John Trojanovich
Richard Campbell

George Trojanovich

RECEIVED
B. L. M. AZ STATE OFFICE

OCT 19 1972

10:00 A.M.
PHOENIX, ARIZONA

STATE OF ARIZONA, County of Gila
I do hereby certify that the within instrument was filed and recorded at request of George Trojanovich

Date Aug. 21, 1972 Time 8:10 A. M., Docket 326 Official Records Page 216,
Records of Gila County, Arizona.

WITNESS my hand and official seal the day and year first above written.

P.O. Box 1309
Globe, Az.,
85501

INDEXED
PHOTO-COPIED
PAGED

DORIS PARKIN, County Recorder
By Mary V. DePaoli, Deputy.

Docket 320
page 707
AMENDED
LITTLE JOHN
#25

COMPARED

LOCATION NOTICE

Lode Mining Claim

This mining claim, the name of which is the LITTLE JOHN #25

mining claim, was located by the undersigned George A. Trojanovich

AMERICAN CITIZAN on the 21 day of May 1972

This claim is 1500 feet long and 600 feet wide, and the point of discovery

is 45 feet from the NORTH EAST end and 1455 feet from

the SOUTH WEST end of this claim.

The general course of this claim is from NORTH EAST to SOUTH WEST

This claim is situated and located in the Globe

Mining District, in GILA County, State of Arizona, about 4 miles

in a NORTH EAST direction from Globe, Arizona

THIS IS ONE OF A GROUP OF OLD IRKINE
AND LATER YOUNG ABBANDONED CLAIMS

Dated and posted on the ground the day and year first above written.

Witnessed by
Richard Campbell

George Trojanovich

RECEIVED
B. L. M. AZ STATE OFFICE

OCT 19 1972
10:00 A.M.
PHOENIX, ARIZONA

A.M.C. 81430

200
9:20

353294

DOCKET 320 PAGE 708

4-18-8009

STATE OF ARIZONA, County of Gila:

I do hereby certify that the within instrument was filed and recorded at request of George Trojanovich

Date May 22, 1972 Time 9:20 A. M., Docket 320 Official Records Page 708,
Records of Gila County, Arizona.

WITNESS my hand and official seal the day and year first above written.

DORIS PARKIN, County Recorder

INDEXED
PHOTO-COPIED
PAGED
COMPARED

By Mary V. DePoli Deputy.

LOCATION NOTICE

ABOVE
SHAFT
ABANDONED

Lode Mining Claim

Wkong

This mining claim, the name of which is the LITTLE JOHN # 26

mining claim, was located by the undersigned George N. Trojanovich an American

CITIZEN on the 21 day of May 19 72

This claim is 1500 feet long and 600 feet wide, and the point of discovery is 140' feet from the SO. WEST end and 1360 feet from the NORTH-EAST end of this claim.

The general course of this claim is from SO. WESTWARD to NORTH EASTWARD

This claim is situated and located in the GILIA Mining District, in GILA County, State of Arizona, about 4 miles

in a NORTHWARD direction from GILIA, ARIZONA

AND IS OVER THE OLD IRON 800' SHAFT AND WORKING

THIS IS PART OF THE NOKULA Group WHICH IS ABANDONED. ALSO GILIA #2 AND CUCUMONGA #2 ABANDONED

Dated and posted on the ground the day and year first above written.

Witness
Richard Campbell

George N. Trojanovich

RECEIVED
B. L. M. AZ STATE OFFICE

OCT 19 1970

10:00 A.M.
PHOENIX, ARIZONA

A MC 81431

STATE OF ARIZONA, County of Gila

I do hereby certify that the within instrument was filed and recorded at request of George Trojanovich

Date Aug. 21, 1972 Time 8:10 A. M., Docket 326 Official Records Page 217,
Records of Gila County, Arizona.

WITNESS my hand and official seal the day and year first above written.

P.O. Box 1309
Globe, Az.
85501

INDEXED
PHOTO-COPIED
PAGED
COMPARED

DORIS PARKIN, County Recorder

By Mary V. De Paoli, Deputy.

LOCATION NOTICE

DOCKET 320
PAGE 708

MA
MC
81431

AMENDED
NOTICE

Lode Mining Claim

This mining claim, the name of which is the LITTLE TOWN #26

mining claim, was located by the undersigned GEORGE H. TROJANOVICH

AN AMERICAN CITIZEN on the 21 day of May 1972

This claim is 1500 feet long and 600 feet wide, and the point of discovery is 140' feet from the SO. WESTERN end and 1360 feet from the NORTH EASTERN end of this claim.

The general course of this claim is from SO. WESTERN to NORTH EASTERN

This claim is situated and located in the GLOBE MARI

Mining District, in GILA County, State of Arizona, about 4 miles

in a NORTHERLY direction from GLOBE, ARIZONA

AND IS OVER THE 800' TRENCH SPLIT

THIS IS A PART OF THE OLD NOURIA
CAMP, WHICH IS ABANDONED

Dated and posted on the ground the day and year first above written.

WITNESSES
John Trojanovich

George Trojanovich

RECEIVED
B. L. M. AZ STATE OFFICE
OCT 19 1979
10:00 A.M.
PHOENIX, ARIZONA

4-18-80BJ

STATE OF ARIZONA, County of Gila, ss:

I do hereby certify that the within instrument was filed and recorded at request of George Trojanovich

Date May 22, 1972 Time 9:20 A. M., Docket 320 Official Records Page 713,
Records of Gila County, Arizona.

WITNESS my hand and official seal the day and year first above written.

George Trojanovich
P.O. Box 1309
Globe, Az, 85501

INDEXED
PHOTO-COPIED
PAGED
COMPARED

DORIS PARKIN, County Recorder

By Mary V. DePaulis, Deputy.

A MC 81432

LOCATION NOTICE

Lode Mining Claim

ADMITTED

This mining claim, the name of which is the LITTLE JEWEL #31

mining claim, was located by the undersigned George H. Trojanovich An American

CITIZEN on the 21 day of May 1972

This claim is 1500 feet long and 600 feet wide, and the point of discovery is 600 (50) feet from the NORTH EAST end and 900 (1450) feet from the SO WEST end of this claim.

The general course of this claim is from SO WEST to NORTH EAST.

This claim is situated and located in the GILBERT

Mining District, in GILBERT County, State of Arizona, about 1000'

in a Westerly direction from Irone shaft

THIS IS PART OF THE OLD IRONE GROUP

Dated and posted on the ground the day and year first above written.

Witness
John Chapman
Richard Campbell

George Trojanovich

RECEIVED
B. L. M. AZ STATE OFFICE
OCT 19 1971
10:00 A.M.
PHOENIX, ARIZONA

STATE OF ARIZONA, County of Gila

I do hereby certify that the within instrument was filed and recorded at request of George Trojanovich

Date: Aug. 21, 1972 Time 8:10 A.M., Docket 326 Official Records Page 218,
Records of Gila County, Arizona.

WITNESS my hand and official seal the day and year first above written.

P.O. Box 1309
Globe, Ariz.
85501

INDEXED
PHOTO-COPIED
PAGED
COMPARED

DORIS PARKIN, County Recorder
By Mary V. DePaoli, Deputy.

Docket 320
Page 713

✓
A
M
C
81432

LOCATION NOTICE

AMENDMENT LITTLE 31 Lode Mining Claim

NOTICE
This mining claim, the name of which is the LITTLE JOHN #31

mining claim, was located by the undersigned George A. Trojanovich
AN AMERICAN CITIZEN on the 21 day of May 1972

This claim is 1500 feet long and 600 feet wide, and the point of discovery
is 50 feet from the SOUTH WESTERN and 1450 feet from
the NORTH EASTERN end of this claim.

The general course of this claim is from SOUTH WEST to NORTH EAST

This claim is situated and located in the Block - Miami

Mining District, in GILA COUNTY County, State of Arizona, about 800'
in a WESTERN direction from IRVINE ADIT TUNNEL

THIS IS PART OF THE OLD IRVINE GROUP

THIS IS PART OF THE OLD TURNER
GROUP OF CLAIMS ABANDONED

THE LITTLE JOHN + SHELLEY GROUP ARE ALL CONTIGUOUS

Dated and posted on the ground the day and year first above written.

WITNESSES:
John Trojanovich

George Trojanovich
W. A. Martin

RECEIVED
B. L. M. STATE OFFICE

10:00 A.M.
PHOENIX, ARIZONA